MAP OF

MIDDLEFIELD VILLAGE

GEAUGA COUNTY, OHIO

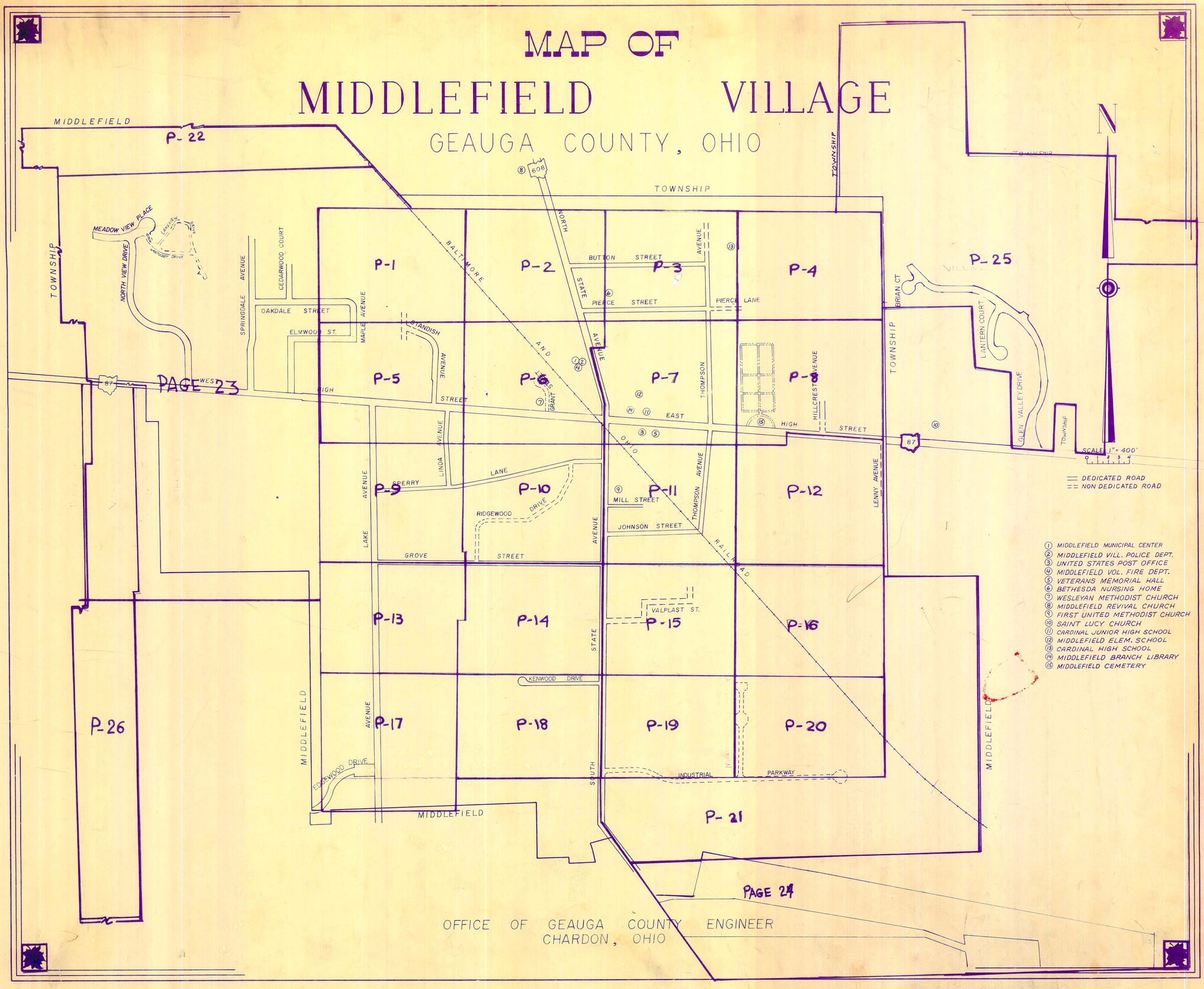

PAGE 24

OFFICE OF GEAUGA COUNTY ENGINEER
CHARDON, OHIO

MIDDLEFIELD VILLAGE

PAGE 1

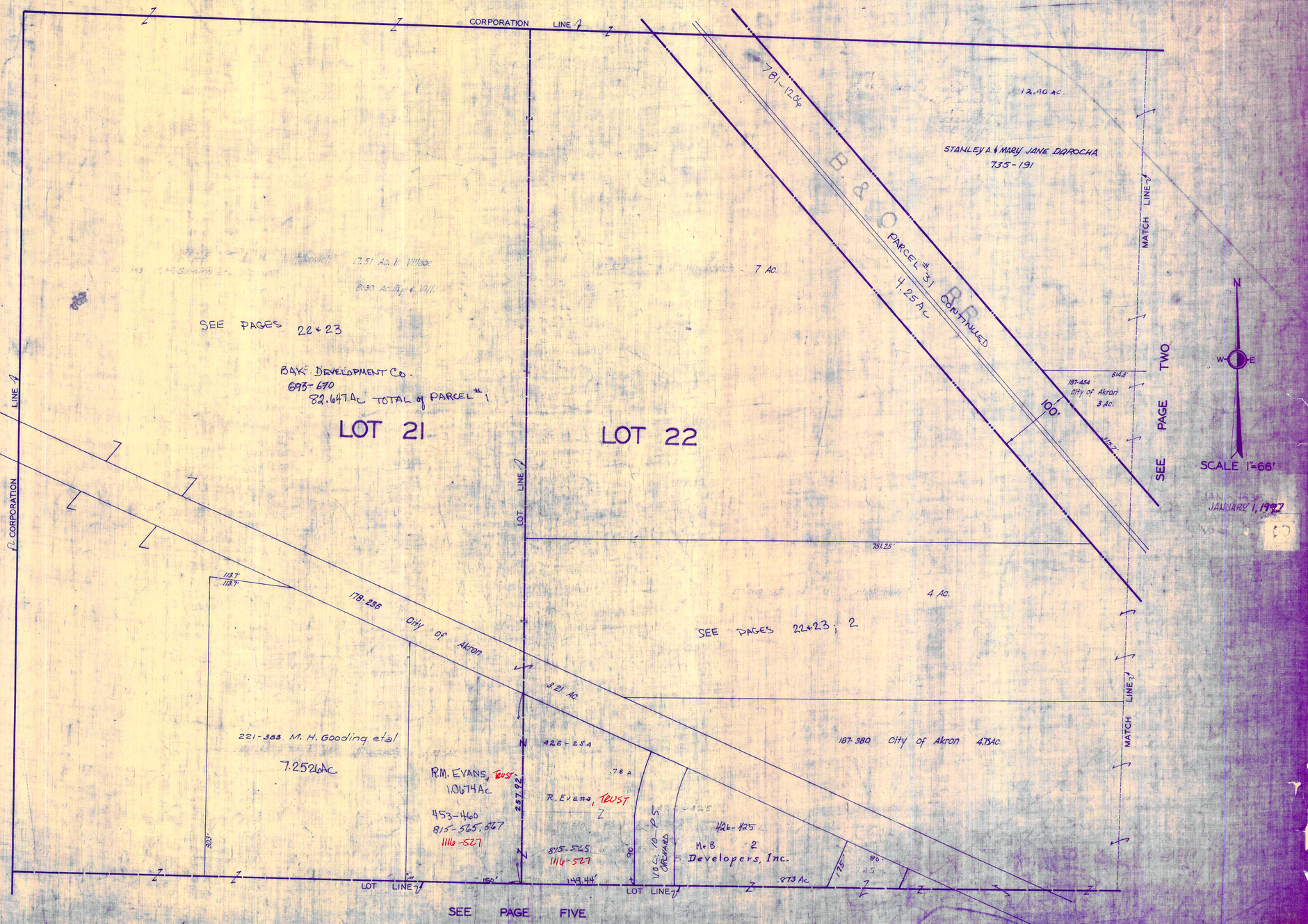

RELATIVE REPRESENTATION

MIDDLEFIELD VILLAGE

PG. 1

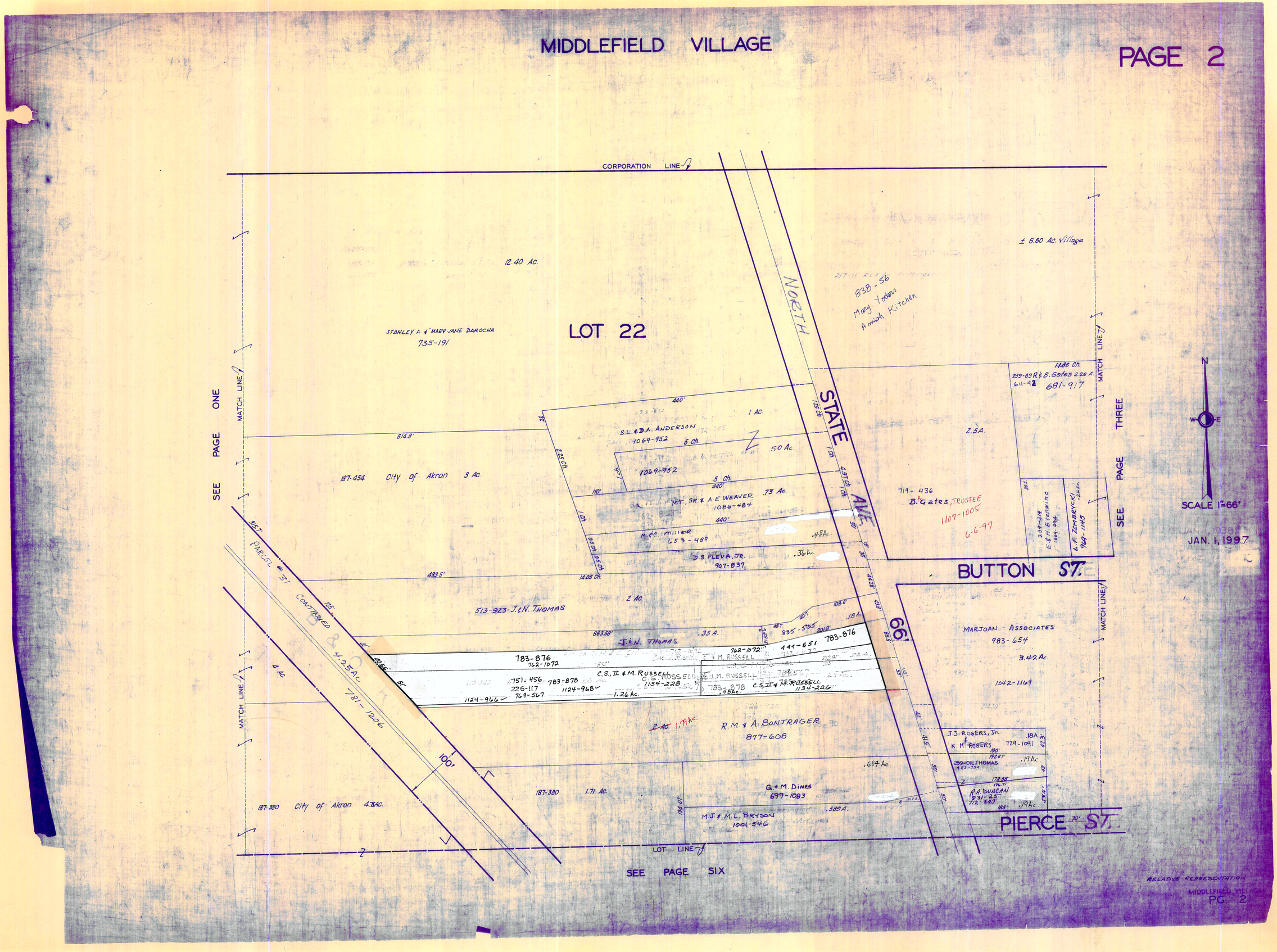
MIDDLEFIELD VILLAGE
PAGE 2
CORPORATION LINE
LOT 22
STANLEY A. & MARY JANE DAROCHA
735-191
12.40 AC.
± 6.60 AC. Village
838-56
Mary Yoders
Amish Kitchen
NORTH STATE AVE.
66'
MATCH LINE
SEE PAGE ONE
SEE PAGE THREE
SEE PAGE SIX
LOT LINE
S.L. & D.A. ANDERSON
1069-952
1 AC.
.50 Ac.
5 Ch.
M.T., SR. & A.E. WEAVER
1086-484
.73 Ac.
N. & C. Miller
653-489
.48 Ac.
D.S. PLEVA, JR.
907-837
.36 Ac.
187-454 City of Akron 3 Ac.
614.8'
483.5'
2 Ac.
513-923-J. & N. THOMAS
J. & N. THOMAS
.35 A.
783-876
762-1072
C.S., II & M. RUSSELL
1134-228
751-456
226-117
769-567
783-878
1124-968
1124-966
1.26 Ac.
C.S., II & M. RUSSELL
1134-226
R.M. & A. BONTRAGER
877-608
2 Ac. 1.79 Ac.
G. & M. Dines
699-1083
M.J. & M.L. BRYSON
1001-546
187-380 1.71 Ac.
187-380 City of Akron 4.78 Ac.
PARCEL # 31 CONTINUED
4.25 Ac.
781-1206
100'
2.5 A.
719-436
B. Gates, TRUSTEE
1109-1005
6-6-97
239-89 R. & B. Gates 2.28 A.
611-92
681-917
11.86 Ch.
239-314
E. & H. Esenwine
1009-494
L.F. ZEMBRYCKI
969-1145
BUTTON ST.
MARJOAN ASSOCIATES
983-654
3.42 Ac.
1042-1169
J.J. ROGERS, Jr.
K.M. ROGERS
729-1091
.18 A.
259-101 E. THOMAS
.19 Ac.
R.A. DUNCAN
831-25
712-549
.19 Ac.
PIERCE ST.
N
W
E
SCALE 1"=66'
JAN. 1, 1997
RELATIVE REPRESENTATION
MIDDLEFIELD VILLAGE
PG. 2

MIDDLEFIELD VILLAGE

PAGE 3

CORPORATION LINE

SEE PAGE TWO

MATCH LINE

SEE PAGE FOUR

MATCH LINE

SEE PAGE SEVEN

± 6.60 AC. Village

838-56 Mary Helena Rimmick Kenney B.C.

838-56

2 AC.

11.86 Ch.

239-89 R.f.B. Gates ~~2.28~~ A. 611-42 681-917 1.96A

.64 A

~~.36A~~ .62A

J.J.& P. Fisher 519-1082 1056-676

856-233 W.R.f.K.S. MILLER

268-191 R. MC CONNELL 655-18 921-30 3.58 A

LOT 22

~~1.25 A.~~ 1.154Ac

R.B. Mc CONNELL 351-172 921-30

~~.752 A~~

893-432 833-37 .096Ac

B.I.& D.L. CHAN 0.25A. 893-432 833-35

P.A. PORTER 1019-1127 0.2A.

W.T. CLARK 399-248

444-626

297'

200-18 Village of Middlefield 2 Ac.

.502

435-879

.50A.

W.& J. Fisher

~~3.50 Ac~~

377-622

Catholic Board of Education 24 Ac

466'

2.35 AC.

0.324 A.

H.& H. Cover

707-1293

268-590 829-1186 1130-642 L. MC CONNELL ~~ET AL~~

.58 A

.42 A.

485.1'

N

W E

SCALE 1"=66'

JAN. 1, 1997

701-1360 1072-803 K.D. LaPour .24Ac. LaDow 10.86

425-885 732-1282 E.& D. Blair .24

285-376 571-711 1064-814 K.M. Kingman 1068-170 .24

J.D.& P.A. BEECH .26 1.24Ac 924-854

BUTTON ST. (Ave.) 40'

W.J.& D.C. TOTH 767-1061 0.18A.

DONALD R. SELLERS 732-1323 907-834 .70A

571-651 S. Loza 1041-467 .75A

B.C.& A.M. PERRY 1040-651 .44Ac

838-194 896-707 .35Ac

V.I. BERTRUM .13A.

239-43 537-379 574-399

M.L. MILLER 595-522 1072-454 .11Ac

E.W.& G.R. PIERCE 1026-167 .324A.

A.E.& T.L. Berringer .21Ac. 582-885 1085-1265

W.T.& M.R. CLARK 399-248

MARJOAN ASSOCIATES 983-654 3.42Ac. 1042-1169

W.T. CLARK 399-248 1.52 A

W.T.& M.R. CLARK 975-783

704-1019 J.& B. Might .45 A.

220-507 377-137-139 S. Loza 1041-467

887-146 887-459 P.R. EATON

1.60 Ac.

THOMPSON AVE. 40'

PIERCE ST. 40'

PIERCE LANE 33' (NOT DEDICATED)

8.48 CH.

4.21 Ch.

1.7 Ac.

229-228 Board of Education

562-1316

LOT 29 .50 A.

O. WHITE

330' LOT LINE

J. Eppley 254-168

CEMETERY

RELATIVE REPRESENTATION

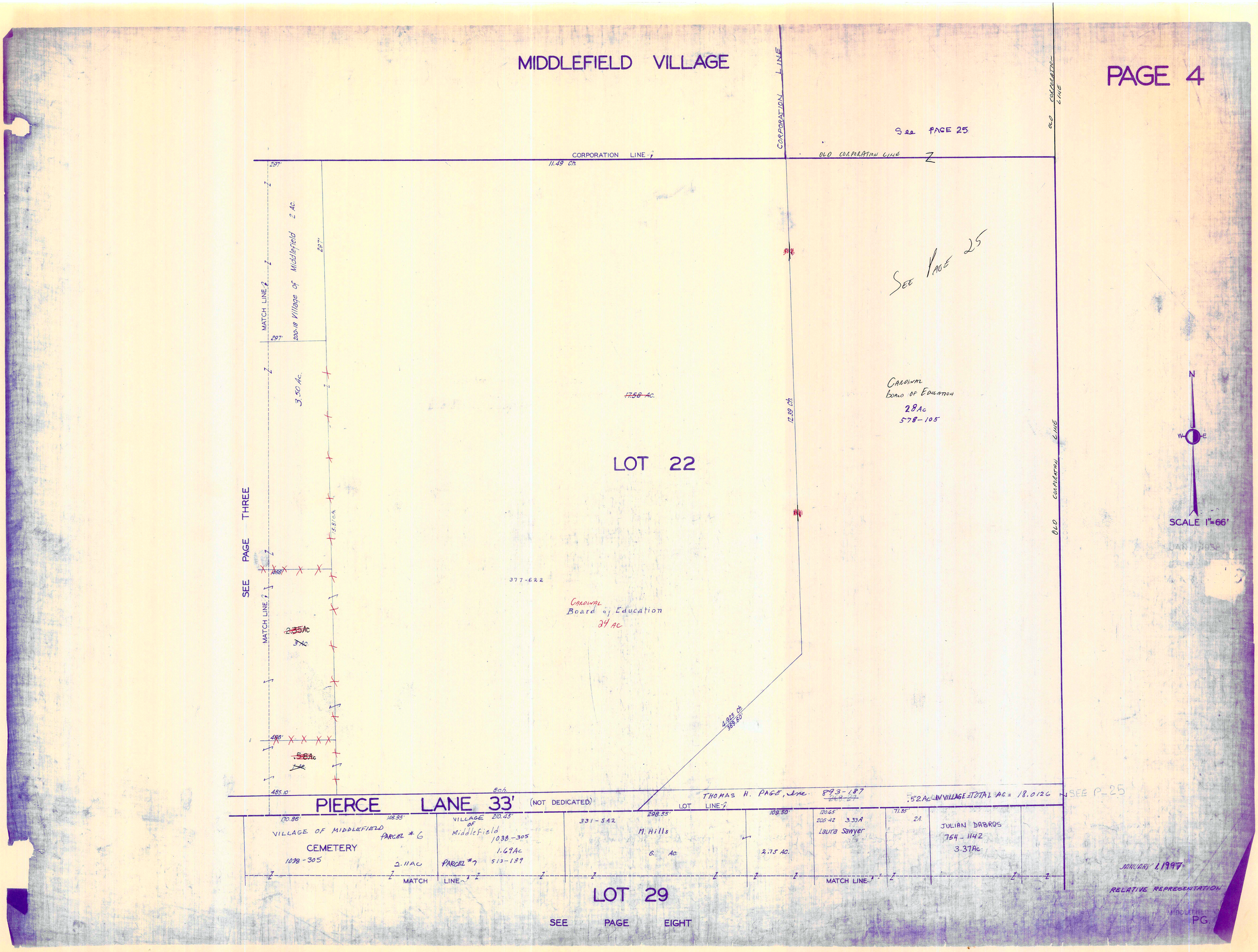
MIDDLEFIELD VILLAGE
PAGE 4
See PAGE 25
CORPORATION LINE
OLD CORPORATION LINE
11.49 Ch.
297'
MATCH LINE
200-18 Village of Middlefield 2 Ac.
3.50 Ac.
See Page 25
Cardinal Board of Education 28 Ac 578-105
17.58 Ac.
12.39 Ch.
LOT 22
SEE PAGE THREE
377-622
Cardinal Board of Education 24 Ac
2.35 Ac
5.8 Ac
4.925 Ch
485.10'
8 ch.
PIERCE LANE 33' (NOT DEDICATED)
THOMAS H. PAGE, Inc. 893-187
.52 Ac IN VILLAGE = TOTAL AC = 18.0126
SEE P-25
LOT LINE
170.86'
146.95'
210.45'
298.55'
109.50'
120.65'
71.35'
VILLAGE OF MIDDLEFIELD
PARCEL # 6
CEMETERY
1038-305
2.11 Ac
VILLAGE OF Middlefield
1038-305
1.69 Ac
PARCEL # 7
513-189
331-542
M. Hills
6. Ac.
2.75 Ac.
205-42 3.33 A
Laura Sawyer
2 A.
JULIAN DABROS
754-1142
3.37 Ac.
MATCH LINE
LOT 29
SEE PAGE EIGHT
N
W
E
SCALE 1"=66'
JANUARY 1, 1997
RELATIVE REPRESENTATION
PG.

MIDDLEFIELD VILLAGE

PAGE 5

SEE PAGE ONE

R. M. EVANS 426-254

D. B. ALLEN 669-1211 11

CHARLES L. & ELLA L. HALL 55 733-1128 1117-667 10

S. R. DRUHOT 9 1042-631 808-902

LOT 30

LOT 29

B. & K. Garlich 621-999 7

R. W. Dovico 913-952 868-624

B & B Trask 669-913

8.30 Ac. in TD 14.09 . in Vill.

247-387 221-383 M. H. Gooding

7.25-26 Ac. 8.32 Ac.

LOT LINE

CORPORATION LINE

M. & B. SUBD. VOL. 10 PG. 5 ORCHARD

D.E. & S.L. KOSCELNIK 1083-32 2

178.236 City of Akron 3.21 Ac

.813 Ac. 12.6 - 4.85 = 7.45 Ac.

763.932 M.A. DULKA 902-15

M.E. + C.M. SCHLEGER .7 Ac. 989-680

C.J. & S. OHL 879-163 3 .435 Ac.

D.M. & H.P. CUMBERLEDGE 4 996-612 .450 Ac.

A.J. JR. & M. KOYNOCK 976-577 1 .37 A.

THOMAS & CATHERINE McGRANAHAN 1057-1068 926-1041 783-496

C.G. & D.K. HOFSTETTER 1051-618 1.582-333 .395 Ac.

CRAIG M. & JENNIE L. FRIERLING 1000-482

D.E. & M. THAYER 1113-647 7-17-97 5

562-588 J. & M. STEWART 34 .38 A.

A.S. JR. & R.A. BALKO 1000-486 .275 Ac.

418-176 786-846 1083-896 3-26-97 .76 A. 35

855-752 6 T.L., Sr. & R.L. TRASK .401 Ac.

M.A. & M.D. DAVIS 1097-38

A.S.A.-852 1075-249 R. & R.L. WARREN .22

VAUGHN / SHEE HIGH STREET SUBDIVISION

R.L. & D.M. VONDRASER 900-1309

S. Durkot

.768 A. .43 A. 361-465

.43 A. 934-803 525-355 882-674 732-761

.43 A. 934-803 825-365 882-674 732-761

R.A. MOSS TRUSTEE 1069-311

T.L.S. 908-962 927-1101 1108-540

E.R.A. MOSS 908-962 927-1101 T.

.169 Ac. .43 Ac.

.43 Ac.

.37 Ac. .30 Ac. .37 Ac. .36 Ac. .36 Ac.

836-363 342 A. L.I.P. SAUTMANN 834-363 992-176 D.M.L. MANISH 1081-43 D.M. MIGATON 1129-882 4-10-97 .37 Ac. R.S. ROLL 1039-307 R.W. Dovico 913-952 868-624

.96 Ac.

.38 Ac.

.70 Ac.

.733'

.389 Ac.

.389 Ac.

.389 Ac.

.150 Ac.

.209 Ac.

.209 Ac.

.38 Ac.

.70 Ac.

.43 Ac.

.43 Ac.

.43 Ac.

.401 Ac.

.768 A.

.43 A.

.91 Ac.

.22

.275 Ac.

.395 Ac.

.37 A.

.38 A.

.35 A.

.77 A.

.35 A.

.227 Ac.

.19 A.

.35 Ac.

.35 Ac.

.35 Ac.

.35 Ac.

.455 Ac.

.45 Ac.

.36 Ac.

.197 Ac.

.515 Ac.

.255 A.

.36 A.

.91 Ac.

.59 A.

.13 Ac.

.022 A.

.036 Ac.

.036 Ac.

.036 Ac

MIDDLEFIELD VILLAGE

SEE PAGE TWO

LOT LINE

187-380 City of Akron 4.75 Ac.

63' 0.97 Ch.

10.25 Ch.

178-236 City of Akron 3.21 Ac.

3.38 Ch.

Parcel #30 2.654c

781 C 1205 The VILLAGE OF MIDDLEFIELD

.14 Ch.

R. & M. DiCola 1062-1123 2.40 Ac

0.8 Ac. 502-141

N. STATE ST. 66'

682 - 439, 443, 446, 449, 452, 455, 466

282-610 MIDDLEFIELD VOLUNTEER FIRE DEPT. 3.53 A

SEE PAGE SEVEN

0.2 A.

3.125 Ac.

300-218 J. ROSE

S.R. ROSE 861-979

187-455 City of Akron 2 Ac.

471 Ch.

668.42'

3 Ch. 1.5 Ch. 1.5 Ch.

1 Ac.

M.L. MAHONEY 919-1222 1069-963 .37 Ac

1.5 Ch.

D.C. & K.M. DIETRICH 766-369 .25 Ac .38

LOT 29

C.L. SPIKELL 670-051

BROMTON LLC 1102-54 4-28-97

3-H REALTY GROUP 761-193

(total of 3.809 Ac.)

SEE PAGE FIVE

.603 Ac.

G. SHETLER 201-412 754-1074 1003-558

6.67 Ch.

S.R. ROSE 861-979

J. ROSE 1 Ac. 300-221

285-339 G.I.T. MARKS

C & B. FERRY .50 Ac. 635-1179 1063-300

G.H. ROSE JR. 701-1203 766-743 1 Ac.

R. FOLES .50 Ac.

111-887

J. & M. CRIPE .33 Ac. 873-0332

248.35' .57 A.

J. & M. BONADONNA 873-0332 556.13'

101-443 Missionary Soc. of Syracuse, N.Y. .50 Ac.

98.25'

HIGH ST 66'

THE PEOPLES SAVINGS & LOAN COMPANY .57 Ac 669-1311

D.L. & P.A. McDONALD 901-970 .58 Ac.

398-357 THE VILLAGE OF MIDDLEFIELD .31 Ac. 665-513

Village of Middlefield 628-426 .37 A

.03 Ac. Vol. 84 - 121

.05 Ac.

E.L. MILLER, Jr. 738-1095 .36 A

245-137 H. ZANG .33 A.

J.C. Eaton TRUSTEE 718-1002 889-1221 1056-472 .35 Ac.

J.C. Eaton, TRUSTEE 665-210 889-1219 1056-474 .35 Ac.

203-386 .35 Ac.

R. & A. Fritinger 202-188 .35 Ac.

D.J. & N.J. PURPURA 761-9 .35 Ac.

E.J. ROLL 764-1258 .35 Ac.

L.M. FRITINGER 553-872 .35 Ac.

410-814

647-263 .35 Ac.

E. MUHAW TRUSTEE 235'

.17 A.

K. HARBEST 769-599 889-619 .35 Ac.

W. TUCKER 659-892, 891-894 1002-1021 .50 Ac.

143 Ch.

FFCA/IIP 2.353 Ac. 794-708

C.B. WHITE 1008-181 1008-185

R. & N. GIARDINA 1008-171

M.J. ARTIBUS 1008-177

D.C. KLUG 1028-995 2.74 A. LE 1.25 1067C MAZUNIK 1103

MATCH LINE

MATCH LINE

SEE PAGE TEN

206-244 R.L. Fritinger Food Co. 677-818 .79 Ac.

685-1181 L. & M. FRITINGER 0.2723 Ac.

R.L. 661-765

.14 A. 479

HOME TEL CO. .078 Ac. 51

HOME TEL CO. 663-172 .072 Ac.

WARNE FAMILY TRUST 992-10637 1.021 Ac.

SO. STATE ST. 66'

SCALE 1"=66'

JAN. 1, 1997

RELATIVE REPRESENTATION

MIDDLEFIELD VILLAGE

PG. 6

MIDDLEFIELD VILLAGE

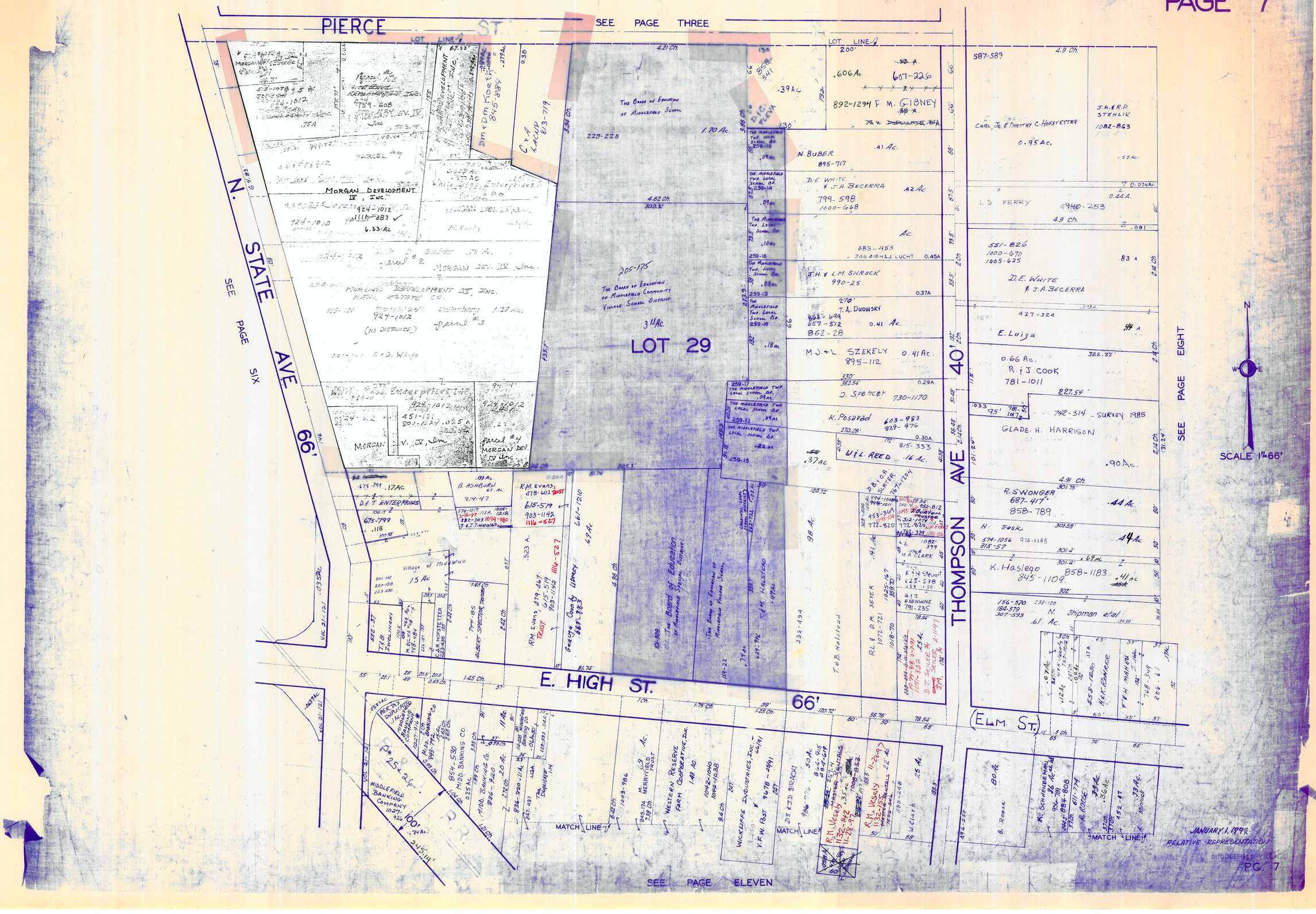
PIERCE ST.
SEE PAGE THREE
LOT LINE
N. STATE AVE
99'
SEE PAGE SIX
MORGAN DEVELOPMENT II, INC.
924-1012
6.33 Ac
MORGAN DEV. IV, Inc.
924-1012
1.37 Ac.
(NO DISTANCE)
parcel #3
parcel #4
MORGAN DEV. IV, Inc.
924-1012
451-191
801-1237
0.25 A.
MORGAN DEV. IV, Inc.
924-1012
parcel #2
.75 A.
Kolkmeyer
M. Rusky
1.4 A.
Village of Middlefield
1.5 Ac
.033 Ac
VOL. 21-121
.037 Ac
VOL. 21-121
675-799
.17 Ac
D & T ENTERPRISES
675-799
.118
B. ASHBURN ET. AL.
814-47
.133 Ac
R.M. Evans
878-602 TRUST
615-579
903-1142
1116-527
.523 A.
Grange Comty Library
367-783
.69 Ac
Dm & Dm Koetz
845-884
.279 Ac
C + A LACUP
813-719
.038
The Board of Education of Middlefield School
229-228
1.70 Ac.
4.21 Ch.
3.86 Ch.
4.62 Ch.
308.1'
205-175
The Board of Education of Middlefield Community Village School District
3 1/4 Ac.
LOT 29
01-309
The Board of Education of Middlefield Village Schools
394-494
T & B. Halstead
.98 Ac.
.74 Ac.
R.L. & D.M. SEYER
1072-721
1035-167
359.20
1018-70
.41 Ac.
.47 Ac.
T & B. Halstead
.47 Ac.
.25 Ac.
D.I.C. PLEVA
.606 Ac
607-226
892-1294 F. M. GIBNEY
.39 Ac.
N. BUBER
895-717
.41 Ac.
D.E. WHITE & J.A. BECERRA
799-598
1000-668
.42 Ac.
683-455
246.418 H&J. LUCHT
0.45A
J.H. & L.M. SHROCK
990-25
0.37A
T.A. DUDINSKY
857-572
862-28
0.41 Ac.
M.J. & L. SZEKELY
895-112
0.41 Ac.
D. Spencer
730-1170
0.29A.
K. Posavad
603-983
839-976
0.30A.
Wil. REED
815-333
.16 Ac.
.37 Ac.
J.B. & D.R. SLATER
767-1204
950-B12
1116-521
1116-527
1082-379
M.A. CLARK
R.H. Stewart
625-578
G.J. ESENWINE
791-235
D.I.T. SELECT M
1116-527
371
.25 Ac.
.69 Ac.
.61 Ac.
N. Shipman et al
156-570
184-579
307-593
233-129
34.66
.30 Ac.
.12 Ac.
.02 Ac.
.11 A.
.17 Ac.
.07 Ac.
.03 Ac.
.04 Ac.
.06 Ac.
.03 Ac.
.04 Ac.
.03 Ac.
.04 Ac.
.03 Ac.
.04

MIDDLEFIELD VILLAGE

PIERCE LANE 33'

SEE PAGE FOUR

SEE PAGE SEVEN

SEE PAGE TWELVE

LOT LINE 2

PARCEL #6
VILLAGE OF MIDDLEFIELD
1038-305
2.11Ac

PARCEL #1
1Ac
VILLAGE OF MIDDLEFIELD
1038-305

CEMETERY
42-682

VILLAGE OF MIDDLEFIELD
1038-305

PARCEL #2
1.69Ac
VILLAGE OF MIDDLEFIELD
1038-305

PARCEL #3
.06Ac

PARCEL #5
1Ac
VILLAGE OF MIDDLEFIELD
1038-305
142-520

PARCEL #4
2Ac

513-189
1.69Ac.

PARCEL #7
1038-305
VILLAGE OF MIDDLEFIELD

M.J & P. DOLEZAL
793-952

K. McNish
595-677
596-705

J.R. HOSMER
769-912
782-415

P. & G. Corona
804-2

772-934
PAMELA & ROBERT CIBIK

B.R. & D.M. BREEDLOVE
956-960

G.A. & D.A. ZADNIK
758-843

K. Moss
663-199

LOT 29

R.A. Duncan
804-1126
83-3

D.C. PHARR ET AL
826-107

Kathleen Dunakes
Rhonda Petrick
745-12-
720-4
.15Ac.

D.W. HARCH
1012-95
.11A.

J. M. Fabres
786-710
.19A

I. [illegible] Todd
832-161

Vol. 11 Pg. 1

HILLCREST DRIVE
Winfield Realty Co. Inc
50' R/W

D.L. TROYER & D.S. LIST
1005-208

S.L. SOMMERS
936-1002

J. KRUPA
832-729

S.L. Sommers
936-1002

J.R. & K.S. DHAYER
1058-499

H.P. QUINN, TRUSTEE
993-1057
993-1059

B. PICCIRILLO - 75%
P. ZAWADZKI - 25%
1066-180
.42 Ac.

S.L. Bosma
804-928

427-881
.165

B. Reiter 43A
229-477
591-1032
811-1147

M. & S.M. FRIHAUF
915-681

CC & S.K. STERAUSKY
922-615

S.A. DUNCAN
1082-397

LAURA SAWYER
220-453

387-307
754-1142

R & A Drukat
578-791

T.E. & S.G. McDONALD
1055-609

854-1304
B.S. & R.D. DUNCAN

Laura Sawyer

CORPORATION LINE

E. HIGH ST. 66'

MATCH LINE

K.C. Harmon
669-1253
.30 Ac.

M.D. MINICK
854-801
977
.28 Ac.

M.D. MINICK
854-803
2 & 1A

800-544
572-936

R.C. CECELIC
789-595
.56 Ac.

ROBERT T. BATTON
735-273 .64Ac.
496-570 1114 365 436Ac

536-833
MIDDLEFIELD VILLAGE MNTS. CO

SCALE 1"=66'

JAN. 1, 1997

RELATIVE REPRESENTATION

MIDDLEFIELD VILLAGE
PG. 8

MIDDLEFIELD VILLAGE

SEE PAGE FIVE

MATCH LINE

R.&L. Csokmay 12.11A. .447A.

435-24

R. G. Fritinger .447A. 251-359 J&V CUNNINGHAM

Parcel #3 3.76 Ac. 434-86 R.L. FRITINGER

Parcel #1 R.L. FRITINGER 434-86 .447 Ac. 262-267

Parcel #2 434-86 .447 Ac. 324.93'

409-28 R.&B. Webb .60A

Parcel #4 345' 434-86

317.5' 882.80'

W & C LEHMAN 1081-185 2 AC.

332.11' 662.22' 330.11'

CORPORATION LINE

398.8' 307' 307' 309-184 .52 Ac. 60' 60' 516.3' 132.41' 132.45'

60'

LOT 30

LOT 29

LAKE AVE

LOT LINE

5.63 Ch.

R+H Harrington 635-190

532-995 J.A. Bell, Trustee 667-207 - 209 987-79 6.30 A.

HARRINGTON SQUARE DBA R & D. DEVELOPERS 1107-881

6-5-97

B - 2.29Ac. A 2.60A.

B.A. Bell, Trustee J.A. Bell, Trustee 1013-951, 952

270-952 611-89 667-207 - 209 987-79 987-81 1013-953, 954

.54 Ac.

B.A. Bell, Trustee J.A. Bell, Trustee R.L. & D.L. Vancura 1187-15

MATCH LINE

SEE PAGE THIRTEEN

H.P. Quinn 710-1089 .26A .27

MATCH LINE

631-60 .451 A

988-415 798-990 .515A E.E. Alvord, Trustee

E.E. Alvord 798-990 0.255A

P & C Giardina 813-1067 0.289 A

E.A. Misterka 631-62 1068-569 .465Ac

.393Ac 813-1067

.003 Ac. 894-18 876-276 .306A

THE CASLOW FAMILY TRUST 257-151 266-190 376-276 894-16

.053A 631-79 894-14

562-794 27A P.J. Misterka 1066-489

T & B Abram 631-70 .58Ac

.490A 631-76 938-512

.209A

J.A. & B.L. Gingerich 986-25 .275 Ac Parcel #1 Parcel #2 .101 Ac

426-704 578-1316 sd .31 A

P. Verno 515-1099 938-512 .291A

R.E. & M.L. Jicha 960-394 .32 Ac .108 Ac.

T & B Abram 631-70 .58 Ac

T. & B. Abram

WARNE FAMILY TRUST 922-1063 67 A.

#4

Linda Ave.

245-137 K. & M. NEDVED 799-911 .333 Ac. .086 Ac. 246.280 836-468 N. MARCU .374 Ac.

D.A. Cavanaugh 912-650 .35 Ac.

S.P. & J.L. Jonath 1052-1061 .50 Ac.

225.452 Sperry LANE 25'

140-305 Village of Middlefield 10.98 AC.

MATCH LINE

SEE PAGE TEN

SCALE 1"=66'

JAN. 1, 1997

L 260-42 9.89 Ch. 1.79 Ch. 4.15 Ch. 1.18 Ch. .824 AC.

2.78 AC.

VILLAGE OF MIDDLEFIELD 515-217

.34 Ac. 1106-457 538-697 .34 Ac.

.41 AC.

W & J. PARNABY 833-1282

M.L. THOMPSON 694-342 871-347 1056-110 1056-108 1106-457 538-697 .34 Ac. 1056-110 1056-108 .41 AC.

Alan Atwood 635-1282 496-139 .33 Ac.

Alan Atwood 835-684 .33 Ac.

GROVE ST. 40'

SEE PAGE 10

RELATIVE REPRESENTATION

MIDDLEFIELD VILLAGE

PAGE 10

SEE PAGE SIX

MATCH LINE

K. & M. NEDVED 799-711 .3A

.086Ac

246-290 N&N MARCU .37A.

ELI L. & JUDITH A. MILLER 739-1108 .35Ac

565-222

P. MUMAW 688-587 .50Ac

1.19Ac.

M.J. TRYBUS 1008-177

2.37Ac.

R. & N. GIARDINA 100P-171

.91Ac.

0.534A

L. CUNNINGHAM 806-1019

C.B. WHITE 902-857 1008-181 1018-185

B. Klenfield 477-702

434-656 738-720

1018-995 1-10-97

TEXPS #2 MALUNAS .27 AC.

1087-103 D.C. KLINGMAN

147A. R & B MULLETT 711 895-881 #3 1018-995 #2 1018-995

FFCA/FIR 2.353 RC. 794-708

168.96'

57'

992-1063* 1.021 AC.

WARNE FAMILY TRUST .18 AC #1 992-1063*

#3 WARNE FAMILY TRUST .562 Ac. 992-1063*

226-483 .056A

4.5 Ch.

173-579 0.30 Ac.

879-1252-64/Ac

856-457

879-249

851-81 HUNTER LIMITED LIABILITY COMPANY 1.11 Ac. 929-683 297.2' 1084-366, 368 1084-372, 370

744-1183 .33 Ac. DAVID JOSEPH & PATTY JUNE FULOP 298.99 298.84

FE + S.A. BUETTNER 947-1238 .33 Ac. 299.5'

391-371 559-1882 .33 Ac. G.& D. Duncan 300.17' 4.5 Ch.

R.G. + M.L. LADOW .50 Ac. 989-499

208-432 T.J. & J.M. TOTH .50 Ac. 862-52 1010-471

E.E. & C.A. FOSTER 755-859 900-554 .49Ac

4.5 Ch 301'

G.I.C. VandenBerg 706-652 .51 Ac. 301.5'

657-539 D & J. McDowell .61 Ac.

5 Ch

DS & C.A. PLEVA .61 Ac. 871-1136

5 Ch

DA & AL Carney 8-29-97 852-393 .25 Ac. 1119-587 GA 456 BOND 181.5'

U.F. ARTINO 643-661 .21 Ac. 181.50

E.D. JR. & K.K. PFENNIGER 1086-115

6.09-958 C. SIMON

74.25'

69.98'

72.2'

.964A

E.W. & T.A. NAYLOR 1006-1130 427-342

T.A. DUDINSKY 1047-291 .50A

B.F. GIBBS 880-455 956-251 .53 Ac. 330.2'

J.A. & M.J. BRUNO 999-765 .31 Ac.

J.R. & B.M. HACOK 866-405 .31 Ac.

W.D. & K. KUHNER 633-632 .63 Ac.

J.Y. ROGERS 863-705 .50 Ac.

J.Y. ROGERS 863-705 .50 Ac.

W.J. & E.J. REITER 562-613 .50 Ac.

701-137 956-251 .50 Ac.

B. GIBBS

206-178 356-444 882-442 887-366

170.340 882-442

4.70 Ch.

4.8875 Ch.

1.0625 Ch.

1.12 Ch.

75'

44'

206-564 VILLAGE OF MIDDLEFIELD 3.8 A.

LOT 29

140-305 Village of Middlefield 10.98 Ac.

Village of Middlefield 0.72 Ac.

174.436

(SPERRY)

Village of Middlefield 1.04 Ac.

199.152

.22Ac.

914-1129 182.2'

M.R. PROPERTIES 914-1129 23 A.

J.J. WOLF 914-499 236.5' 236.65' Parcel #1

.29AC. Parcel #2

1013-1167 1013-600

.35 A.

771-235

771-235

.24 A.

.274Ac.

519-207 .33 K.L.B. HUMPHREY

R.G. SOVIZRAL & K.F. KIRKBRIDE 1083-600 .33AC

Ridgewood Drive

4.64 Ch.

4.15 Ch.

1.14 Ch.

1.79 Ch.

.824 AC. Village of Middlefield 515-217

P. STANTON 859-148 076-136

J. & C. KOBY 1023-278 .484A

V. JOHNSON 1092-145

R.L. JOHNSON

.484A

.21 Ac. Village of Middlefield

.34 Ac.

SEE PAGE 9

200-110

J.R. & L.M. JACOBS 956-626 .414Ac.

603-867 .39 A

C. & C. VandenBerg

27.5

82.5'

70'

80'

1.0625 Ch.

1.0625 Ch.

1.12 Ch.

75'

44'

44'

69.98'

74.25'

GROVE ST. 40'

SEE PAGE FOURTEEN

SEE PAGE NINE

MATCH LINE

SOUTH STATE ST. MAIN ST. ELEVEN

SEE PAGE

66'

N

W E

SCALE 1"=66'

JAN. 1, 1997

RELATIVE REPRESENTATION

MIDDLEFIELD VILLAGE

PG. 10

MIDDLEFIELD VILLAGE

PAGE 11

SEE PAGE TEN

SEE PAGE SEVEN

SEE PAGE TWELVE

SEE PAGE FIFTEEN

MATCH LINE

LOT LINE

STATE AVE 66' OLD STATE RD.

S. MAIN ST SOUTH

THE VILLAGE OF MIDDLEFIELD 781-1166 to 1215

THOMPSON 40'

JOHNSON ST. 40'

MILL ST. 20'

GROVE ST.

MIDDLEFIELD BANKING COMPANY 1027-926 .74Ac.

MIDDLEFIELD BANKING COMPANY 1027-916 .56Ac.

EASEMENT

MIDDLEFIELD HISTORICAL SOCIETY 821-769 ~~Village of Middlefield 701-318~~ 0.736 Ac. 0.086 Ac.

WESTERN RESERVE FARM COOPERATIVE, INC. 866-565 1.065 Ac ~~1.27 Ac~~ 1.130 Ac

GEAUGA LANDMARK, INC. 725-1180

WESTERN RESERVE FARM COOPERATIVE, INC. 1042-1046 1042-1038 1.43 Ac

M. MERRYFIELD TRUST

D.S. & J.D. SPENCER 484-619 814-915 986-776

BLUEBIRD PROPERTIES LTD 1034-281

BLUEBIRD PROPERTIES, LTD 1034-229 4.15 Ac

T. & B. ABRAM 799-752 ~~.27 Ac~~ .26 Ac

K. SCHNEIDEMAN 36 Ac

OLIVE TWP 1.33 Ac 460-42 .13 Ac

M. CROWE 296-256 358-145 .50 Ac

D.E. & T.L. RICKER 1135-921 ~~J.L. CLARKE 553-624~~ 50 Ac.

W. POOLE 492-781 .38 Ac.

~~E. IR. & H.A. MAKEU 1068-402~~ .37 Ac.

W.S. & K.A. DAVIDSON 1087-405 1/3/97

C. & D. HOFSTETTER 574-1398 .50 Ac.

M.J. & P.S. DOLEZAL 802-582 .75 Ac.

The Johnson Rubber Co. 193-283 508-150 .38 Ac.

PARCEL #1 .22 Ac. 260-248

PARCEL #3 ~~.38 Ac~~

C.A. GREENAWAY .128 Ac. 260-248

Johnson Rubber Company 508-140 1.03 Ac

558-949 .13 Ac.

A.R. III & D.R. MULLEN 637-1049 1.22 A

LOT 29

1.71 Ac.

229-88 Johnson Rubber Co.

451-202 478-170 .30 Ac.

223-94 .35 Ac.

860-565

463-429 .11 Ac.

859-642 BP Oil Co. 4 A. Johnson Rubber Co. 508-23

PITTSBURG & WESTERN R.R. P.R. 25+26 781-1200 4.59 Ac

212-69 212-71 JOHNSON RUBBER CO. 2.22 Ac.

423-703 .44 Ac. 184-171 Will of Middlefield .03 Ac. .03 Ac.

Johnson Rubber Co. 206-78 .11 Ac.

657-231 213-123 GLENN MARKS ET AL .64 Ac. .50 Ac.

220-24 A.M. ESENWINE ET AL 673-492 (165-714) 16 Ac. 2 Ac.

Western Reserve Cooperative, Inc. 957-246 .272 A

J.J. & J.A. ST. GEORGE 994-576 .25 A

H.J. & E. WENNER 999-1084 .14 A. 13 Ac.

A.M. & F. MERRYFIELD 372-859 .58 1/4 Ac.

P. STACHOWSKI C. HAUSER-STACHOWSKI 942-1062 .47 A

J. JEMISON 578-477 Rec. of Wills F-284 J-62 .475 Ac 184.20'

J. Jemison 480-315 222

Carol Rhodes 631-92 .19 A.

K. Kinnison 451-349 739-715 .20 Ac.

Geauga County Mental Health Clinic, Inc. 665-294 .21 Ac.

A.F.E.B. McARTHUR 878-662 .20 Ac.

J. & T.L. VanKleeneek 335-39 .21 Ac.

M.S. DODD & J.G. WAHL V 1029-1313 .25 Ac. .36 A .077 A.

M & D. GRBAC 1039-478 .37 A. .14 Ac.

JOHNSON RUBBER CO. 538-983 1.40 Ac.

708-932 .30 Ac.

142-257 M.E. Church 355-216 .87 Ac.

FIRST UNITED METHODIST CHURCH OF MIDDLEFIELD 118-35 8-21-97 ~~.87 Ac~~

M.E. CHURCH 491-28 .44 Ac.

139-104 999-879 .21 Ac. 1005-876 A. REED

Bruce Burnell 744-318 .193 A

Gauga Landmark, Inc. 725-180 1.17 A

224-111 B. Thomas 616-142 .40 Ac

L. & G. ROSE Sr. 783-437 550-963 .165 Ac.

D.M. SPENCER 882-1012 .165 Ac.

C. & D. HOFSTETTER 574-1398 .165 Ac.

399-771 493-332 587-857 .165 Ac.

Western Reserve Cooperative, Inc. 957-246 .272 A

Reuel & Diana Stewart 1037-984 678-688 .1923 Ac. .192 Ac.

Scale 1" = 66'

JAN. 1, 1997

RELATIVE REPRESENTATION

MIDDLEFIELD VILLAGE PG. 11

MIDDLEFIELD VILLAGE

PAGE 12

SEE PAGE EIGHT

ELEVENTH STREET 66'

MATCH LINE

E. & D. MINICK
890-766
854-799
890-541
890-544
.573A.

R.J.G. CECELIC
781-595
.56Ac.

ROBERT T. ✗ ✗ BUTTON
.64Ac
496-570
735-273
111H-365

578-341
.30Ac

Middlefield Village Apartments Co.
863-877
4.173Ac.

K.T. & T.A. HERR
986-728
.28Ac.

NAOMI POLLARI
495-950
.44 A.

.06Ac.
.43Ac
246-125
M.A. NOORDEEN
325-340

J.R. HAZEL
1102-513

D.A. MULLETT
888-1050

TRUSTEE 19-009420
615-1082 ✗
0.18A
470-589
G.W.C.L. PARK
615-1082 ✗
580-55
615-1082 ✗
19-009420

193-738 ✗
1039-732 ✗
G.W.C. CLARK TRUSTEE
580-55
615-1082 ✗
19-009420

S.A. + S.K. EVANS
831-1035
1.128 Ac

400'

218-6
225-103
2.617A.

M.D. MINICK
854-803
890-544

HAWDON DRIVE PVT.

MIDDLEFIELD VILLAGE APARTMENTS Co
556-833
.436 Ac.

4.577Ac
~~5.65 Ac~~
556-838

LOT 29

GEAUGA COUNTY PUBLIC LIBRARY
1080-23

9.67 Ac.

19-009410
312-223, 580-55
G.W.C. CLARK TRUSTEE
1039-738 ✗
1039-732 ✗
PARCEL #2 - REMAINDER
615-1082 ✗
1.124 Ac

400-629
A43 A
19-009400
G+C Clark

585-416
4.45 Ac

GORDON & CAROLE CLARK

19-009610

19-009500
1039-721
G. CLARK TRUSTEE
728+829
0.59 AC.

RE RECORDED BY VOL. 558-949 1.03Ac.
558-140
Johnson Rubber Company

M.D. MINICK
890-544
.17A.
558-1264

2.90 A.

4 A.

168.2'

SCALE 1"=66'

OLD CORPORATION LINE

ORDINANCE 88-114 CORPORATION LINE

M.D. CARE CENTER
833-634

4.741 ac.

JANUARY 1, 1997
RELATIVE REPRESENTATION
MIDDLEFIELD VILLAGE

SEE PAGE ELEVEN

SEE PAGE SIXTEEN

PG 12

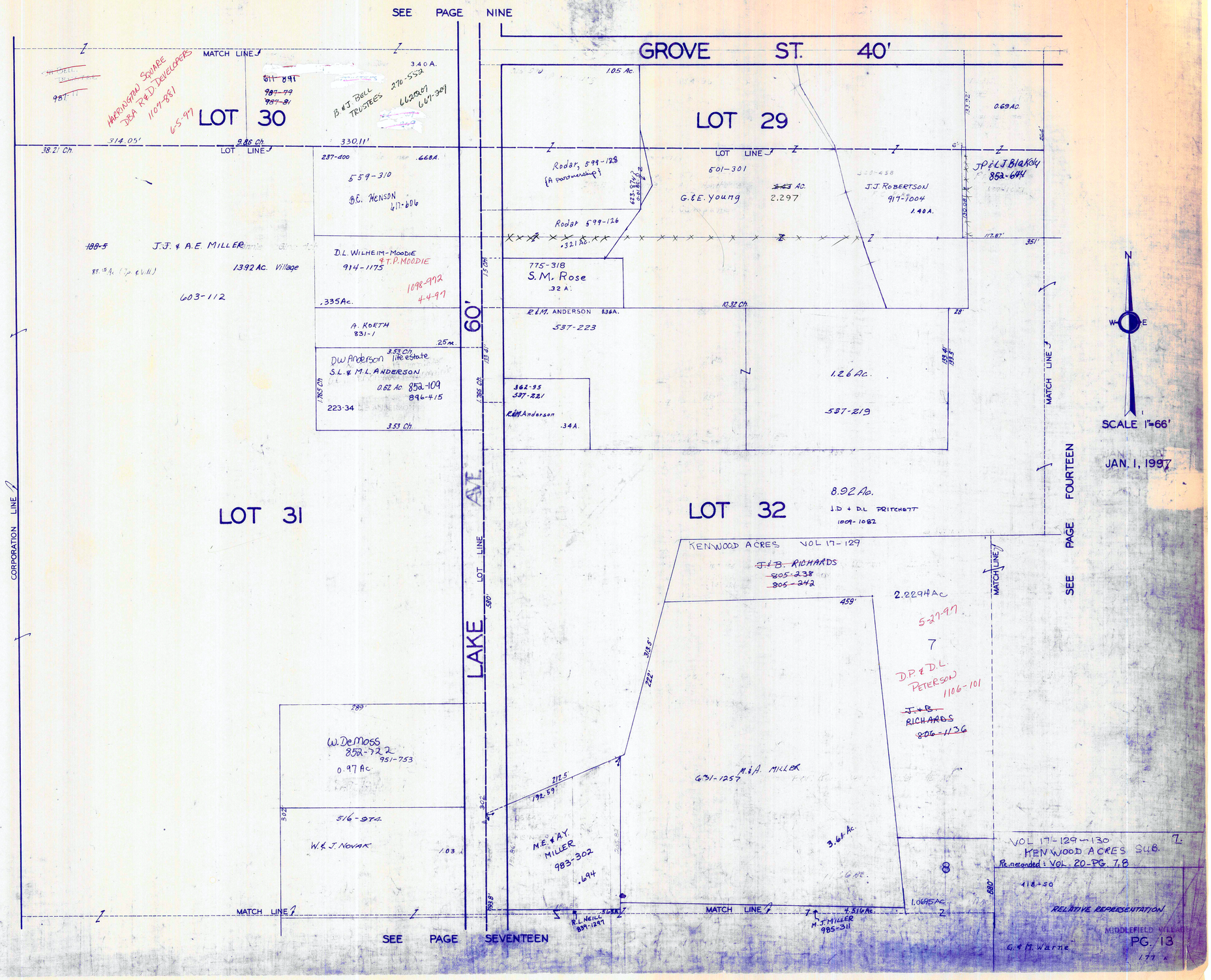
SEE PAGE NINE
GROVE ST. 40'
MATCH LINE
LOT 30
LOT 29
LOT 31
LOT 32
LAKE AT 60'
CORPORATION LINE
LOT LINE
SEE PAGE FOURTEEN
SEE PAGE SEVENTEEN
HARRINGTON SQUARE DBA R&D DEVELOPERS 1107-881
6-5-97
B & J. BELL TRUSTEES 270-552
662-207
667-309
3.40 A.
314.05'
9.86 Ch.
38.21 Ch.
330.11'
237-400
.668A.
559-310
B.E. HENSON 617-606
J.J. & A.E. MILLER
13.92 Ac. Village
603-112
D.L. WILHEIM-MOODIE & T.P. MOODIE
914-1175
1098-972
4-4-97
.335Ac.
A. KORTH 831-1
.25 Ac.
3.53 Ch.
DW Anderson life estate
S.L. & M.L. ANDERSON
0.62 Ac. 852-109
896-415
223-34
3.53 Ch.
1.05 Ac.
Rodar, 599-128 {A partnership}
Rodar 599-126
.321 Ac.
501-301
G.&E. Young
2.297
J.J. ROBERTSON 917-1004
1.40 A.
0.69 AC.
JP&LJ Blakely 852-644
775-318
S.M. Rose
.32 A.
R.&M. ANDERSON 1.36A.
537-223
10.32 Ch.
1.26 Ac.
537-219
362-95
537-221
R.&M. Anderson
.34A.
8.92 Ac.
J.D. & D.L. PRITCHETT 1009-1082
KENWOOD ACRES VOL 17-129
J.&B. RICHARDS
805-238
805-242
2.2294 Ac
5-27-97
7
D.P. & D.L. PETERSON 1106-101
J.&B. RICHARDS
806-1136
W. DeMoss 852-722
951-753
0.97 Ac
516-974
W.& J. NOVAK
1.03
M.E. & A.Y. MILLER 983-302
.694
631-1257
M.&A. MILLER
3.61 Ac.
8
1.0695 Ac.
4.516 Ac.
R.L. NEILL 839-1297
M.J. MILLER 985-311
VOL 17-129-130
KENWOOD ACRES SUB.
Re-recorded: VOL. 20-PG. 7,8
118-50
RELATIVE REPRESENTATION
G.&M. Warne
MIDDLEFIELD VILLAGE
PG. 13
N
W
E
SCALE 1"=66'
JAN. 1, 1997

MIDDLEFIELD VILLAGE

SEE PAGE TEN

GROVE ST. 40'

82.5' | 1.25 Ch. | 1.25 Ch. | 2 Ch. | 175' | 1.5 Ch. | 60' | 2 Ch. | 1.25 Ch. | 46' | 35.16' | 80' | 184.5'

.50 Ac. | .50 Ac. | .50 Ac. | 1 Ac. | 0.55 Ac. C.D. SHECHTER 1051-1257 | 0.75 AC | .50 A. | LOT 29 | S.R. & A.M. REINHART 1061-906 .25 Ac. | I.J. Hoffman 707-1365 707-1365 2.90 | 2.09 Ch. W.L. & K.E. WILBRAHAM .19 Ac. 536-658 | 2.03 Ch. R.A. GINGERICH 911-150 .11 Ac. | S.J. VOREHELKER 965-457 .28A 12-13-97 T.R. LEWIS 424-1046 1085' | 424-1050 .26 Ac. S. Romanoff

R.B. Reider 706-587 | 409-30 K. Miller | K.E. MATTHEWS 1030-437 | BRUCE A. & NANCY L. DAYTON 750-1217 | 2.305 Ch. | 2.905 Ch. | L. BROWN 859-684 | J & A LOZA 551-283 599-183 | LOT LINE | LEE CRAIG 1 AC. 546-689 | 1.25 Ch. | 1.27 Ch. 838.2' | P.H. Hazel 1078-624 .24 Ac. .28 Ac. | 141.16' | 80' | W. & M.J. Collier 702-878 .58 A.

82.5' | 82.5' | 82.5' | 351' | 264' | 5 Ch. | 5 Ch. | 138.1' | 125.4' | C.D. SHECHTER 1051-1257 0.39 AC. | 137.1' | 124.1' | 99' | 66' | 132' | 5 Ch. | 5 Ch. | 127.0 Ch. 838.2' | 1.25 Ch. | 418-595 | 607-35 | 521.40' | L. Duncan 1.03 Ac. | 0.80 Ac. | 0.53 Ac.

1 A± | 132' | (145') | 677.43' | (5.37 Ch.) | 8.92 Ac. | Richard W. Caslow & P.E. Caslow, TRUSTEES - 1/3 INT. J.C. Eaton, TRUSTEE 1/3 INT 889-1223 A.C. Reed 631-1195-1196 892-529 1056-470 | LOT 32 | 3.33 Ac. | 5.11 Ch. | 132' | 730-1047 WAYNE F. & GLADYS A. COE .58 Ac. 223-434 | 3-31-97 .58 Ac F. SCHILL 1097864 251-695 247-205 D. MORRISON 27 Ac. | 300.96' | T. W. & A.C. REED .91 Ac. 1091-1104 1107 1110 1112 | T & A. REED .33 Ac. 633-1261 | M.J. DOLEZAL .33 679-787 | 521.40' | Joe Johnson 1.86 Ac 571-85

MATCH LINE | SEE PAGE THIRTEEN

SOUTH STATE AVE. 66'

SEE PAGE FIFTEEN

N | W | E

SCALE 1"=66'

JAN. 1, 1997

440.4' | 164.72' | 125' | 125' | 150.01' | 150.01' | 159.75' | 200' | 330' | 68' | 68' | 230' | 40' | 330' | 150' | 300'

SEE MATCH LINE

Joseph Damante Building Company, Inc. 1055-968 | J.J. & P.E. BEARDSLEY 930-285 | R.R. & M.E. GALLAGHER 905-702 | 1050-1262 1050-1264 | R.D. LOWREY 939-211 976-1039 2 1050-1261 1050-1258 | R.W. & P.E. Caslow 852-21 | 553-90 1 Ac. | E & P. WARNE .50 Ac. 593-796 | 532-338 869-858 G.F. KUHEN .50 Ac. | 635-872 631-133 M.E. SPRAGUE .50 Ac. | R & D. Seyer .30 Ac. 574-13 | 0.01A

7 | 6 | 5 | 4 | 3 | 2 | 1 | .44A | .44 A. D.W. & E.M. CHRISTINE 532-674 | 729-679 R.C. TOUSEY | .79A 861-297 * J.A. DOLEZAL 730-1324 | .29A | .35 A. D. & R. Corley 607-352

2.229AC | 1.109 AC | 1.183AC | 1.22 AC | .88Ac. 513-92.1 G.L. & N.P. SHIPMAN | 1.77Ac. 979-159 852-564 749-541 .287Ac D.W. CLARK | 1.563AC

VOL. 17-129 Re-recorded: VOL. 20-PG. 7,8 | KENWOOD DRIVE 50' | 660' | J. & B. RICHARDS 805-238

1.069AC | B.L. RICHARDS 978-385 8 | 717-834 | 1.77 A | G & M. Warne | 220-56 193-164 565-56 | G. McIlroy et al. | F. Mapes 484-444 .66 611-856 | M. & B.F. MIHALISIN 885-155 .662A | MATCH LINE | SEE PAGE EIGHTEEN | J.R. & K.D. LINBERG 1039-245 .662Ac. | K & B WARREN 542-85 .662Ac. | E.L. MILLER, JR. 998-684 C. Alford .66 | 247-361 L.M. BLAIR 515-495

RELATIVE REPRESENTATION

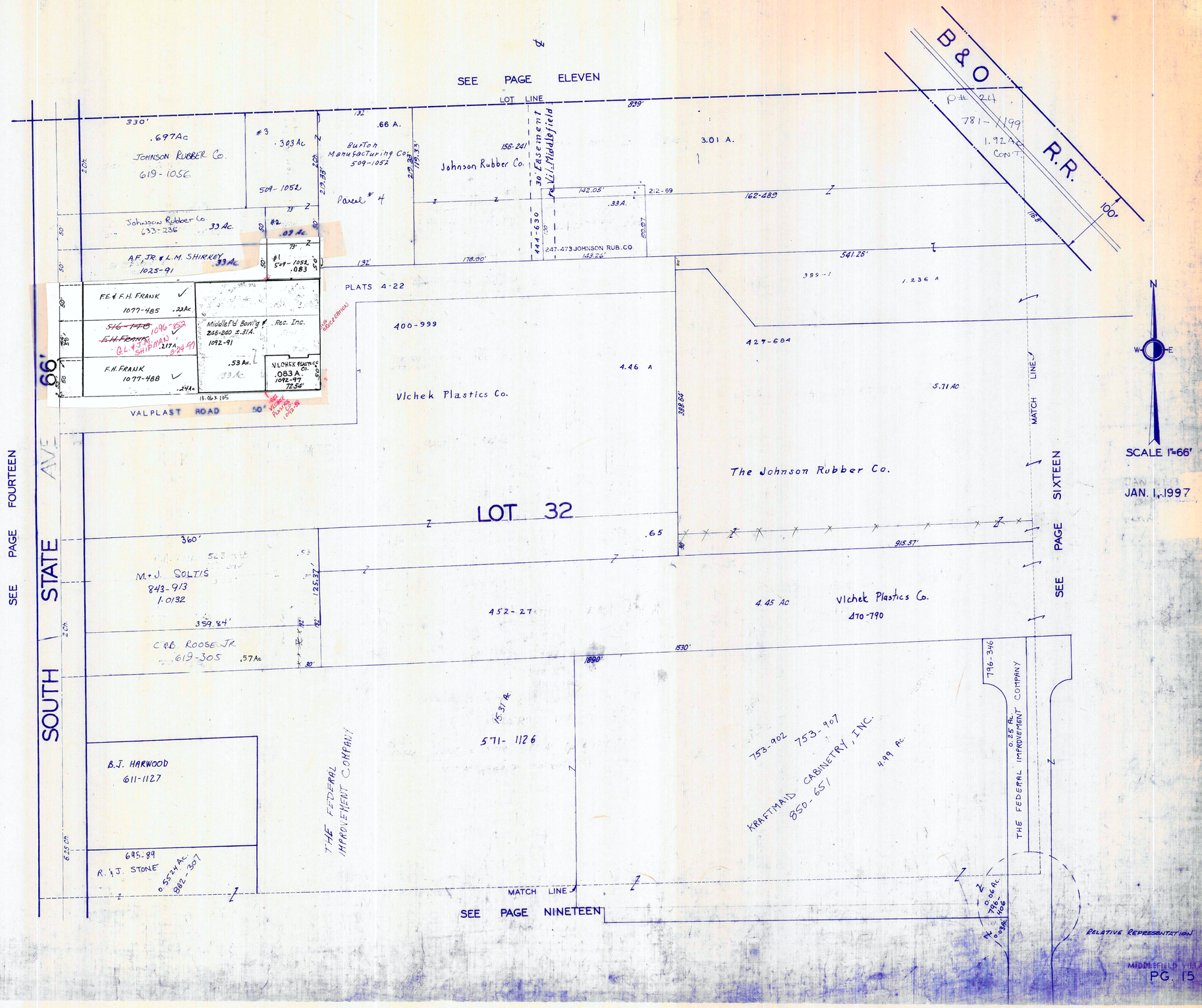
SEE PAGE ELEVEN
LOT LINE
B & O R.R.
P# 24
781-1199
1.92 Ac Con't.
100'
330'
.697Ac
JOHNSON RUBBER Co.
619-1056
#3
.303 Ac
509-1052
Burton Manufacturing Co.
509-1052
.66 A.
Parcel # 4
Johnson Rubber Co.
156-241
30' Easement to Vil. Middlefield
3.01 A.
142.05'
.33A.
212-69
162-489
Johnson Rubber Co.
633-236
.33 Ac.
#2
.09 Ac.
A.F. JR. & L.M. SHIRKEY
1025-91
.33 Ac
#1
509-1052
.083
444-630
247-473 JOHNSON RUB. CO.
178.90'
143.26'
541.26'
PLATS 4-22
F.E. & F.H. FRANK
1077-485
.22Ac
~~516-178~~
~~F.H. FRANK~~
1096-852
G.L. & J.M. SHIPMAN
3-24-91
.217A.
F.H. FRANK
1077-488
.24Ac
Middlef'd Bowl'g & Rec. Inc.
246-240 ±.31A.
1092-91
.53 Ac.
VLCHEK PLASTICS CO.
.083 A.
1092-97
72.54'
13.06 x 105
VALPLAST ROAD
50'
66'
400-999
Vlchek Plastics Co.
4.46 A
427-684
5.71 Ac
388.64'
The Johnson Rubber Co.
MATCH LINE
SCALE 1"=66'
JAN. 1, 1997
LOT 32
.65
915.57'
360'
M. & J. SOLTIS
843-913
1.0132
125.37'
359.84'
C. & B. ROOSE JR.
619-305
.57Ac
452-27
4.45 Ac
Vlchek Plastics Co.
470-790
1530'
1890'
796-346
0.25 Ac.
THE FEDERAL IMPROVEMENT COMPANY
15.31 Ac
571-1126
753-902
753-907
KRAFTMAID CABINETRY, INC.
850-651
4.99 Ac.
B.J. HARWOOD
611-1127
THE FEDERAL IMPROVEMENT COMPANY
695-89
R. & J. STONE
0.5524 Ac.
862-307
MATCH LINE
SEE PAGE NINETEEN
SEE PAGE FOURTEEN
SOUTH STATE AVE
SEE PAGE SIXTEEN
RELATIVE REPRESENTATION

MIDDLEFIELD VILLAGE

SEE PAGE TWELVE

762.63'

LOT LINE

7.01 Ac.

220-324 JOHNSON RUBBER CO.

162-489
Johnson Rubber Co.

168.9

SEE PAP 15

P# 24 1.092Ac 781-1199

THE VILLAGE OF MIDDLEFIELD 781-1196 to 1198

12.68 Ch

50.75

LOT 32

625.35'

192-321 Village of Middlefield
~~8.945 Ac~~
5.71 Ac

SEE PAGE FIFTEEN

MATCH LINE

207.90'

152-27

4.75 Ac

Vlchek Plastics Co. 470-790

P# 23 CONT. 1.958Ac 781-1198

100.

15.31 Ac

THE FEDERAL IMPROVEMENT COMPANY
571-1126

THE FEDERAL IMPROVEMENT COMPANY
571-1126
38.5590 Ac.

OLD CORPORATION LINE

SEE PAGE 21

N
W E

SCALE 1"=66'

JAN. 1, 1997

MATCH LINE

SEE PAGE TWENTY

RELATIVE REPRESENTATION

MIDDLEFIELD VILLAGE

PAGE 17

VOL 17-129 I.
KENWOOD ACRES SUB.
Re-recorded: VOL. 20-PG. 7,8

SEE PAGE THIRTEEN

MATCH LINE

Lawrence E. and Diane J. Reynolds
722-550
.9427 Ac.

W.H. PARNABY, JR.
956-631
.5631 Ac.

.8448 Ac.

894-10
410-1035
THE KAUFFMAN FAMILY TRUST
1.04 A

LOT 31

.1957 Ac. .5 Ac.

J.J. & A.E. MILLER
603-112
1.392 Ac. (VILLAGE)

R. NEILL
839-1297
183.09' .565 Ac.

MATCH LINE

451-834

M.J. MILLER
985-311
4.516 Ac.

8

J. & B. RICHARDS
806-136
1.0695 Ac

113.56'

418-50

1.77 A

400-773

.18 Ac.
12.32 Ac

423-657

LOT 32

1.75 A

J. & M. Usher

1.50 A.

Christine Greenaway
677-635

536.4'
352.33'

400-771
557-601
574-1189

D. Smallwood 1/3 INT. & TRUSTEE
J. Hostetler 2/3 INT.
15 Ac. Tp. & Vill.

3.80 Ac. Vill.
966-26

THE SMALLWOOD FAMILY TRUST Tp. & Vill.
ESTHER R. SMALLWOOD, TRUSTEE
922-1202 (New Survey)
2.058 Ac.
2.067 Ac. LEFT

817-506
902-781
1022
1023

R.A. & A.L. BOWLING
1048-255

2.058 Ac.

552.33

.86 Ac. PARCEL

.38 Ac.

CORPORATION LINE

552.53

840-350
966-26

.48 Ac.

162.34
162.34
162.34
399'
330'
330'
415.8'
415.8'
265.32'
233.8'
LOT LINE
60'
LAKE AVE
132'
1.53 Ch.
CORPORATION LINE
CARR LINE
CORPORATION LINE

D.M. & D.J. HOSTETLER
929-660

A.J. MURTON
559-548
1094-925
3-10-97

E.R. JOHNSTON
884-786
884-1016
927-11

.56 Ac.
601-53
R.H. & L.J. Smallwood

CLOVERDALE ESTATES II
12-145

SL 1-8 NORTHEAST ENTERPRISES
643-540

J.M. KULA & J.A. KLEVE
963-769

D. Watson
815-916

319-271
803-1124

2.87 Ac. Twp
2.00 Ac. Vill

F. & FRITINGER FAMILY TRUST
895-279
1.69 Ac

A.K. WATSON
831-591
853-250
1118-203

L.L. PITCHER
979-1103

D. & G. WATSON
808-1254

.672 Ac. 16.59 Ch. .532 Ac. .5 Ac. .514 Ac. .572 Ac. .569 Ac. .63 Ac.

DRIVE
EDGEWOOD
LINE
CORPORATION
CARR LINE

CLOVERDALE DR.
(TOWNSHIP

VOL 21-125 — ANNEXATION

S/L 1 = 1.492 Ac

S/L 2 = 1.6 Ac

RESOLUTION 93-27 — ORDINANCE 94-104

SEE PAGE 26

SEE PAGE EIGHTEEN

N
W E

SCALE 1"=66'

JANUARY 1, 1997
RELATIVE REPRESENTATION

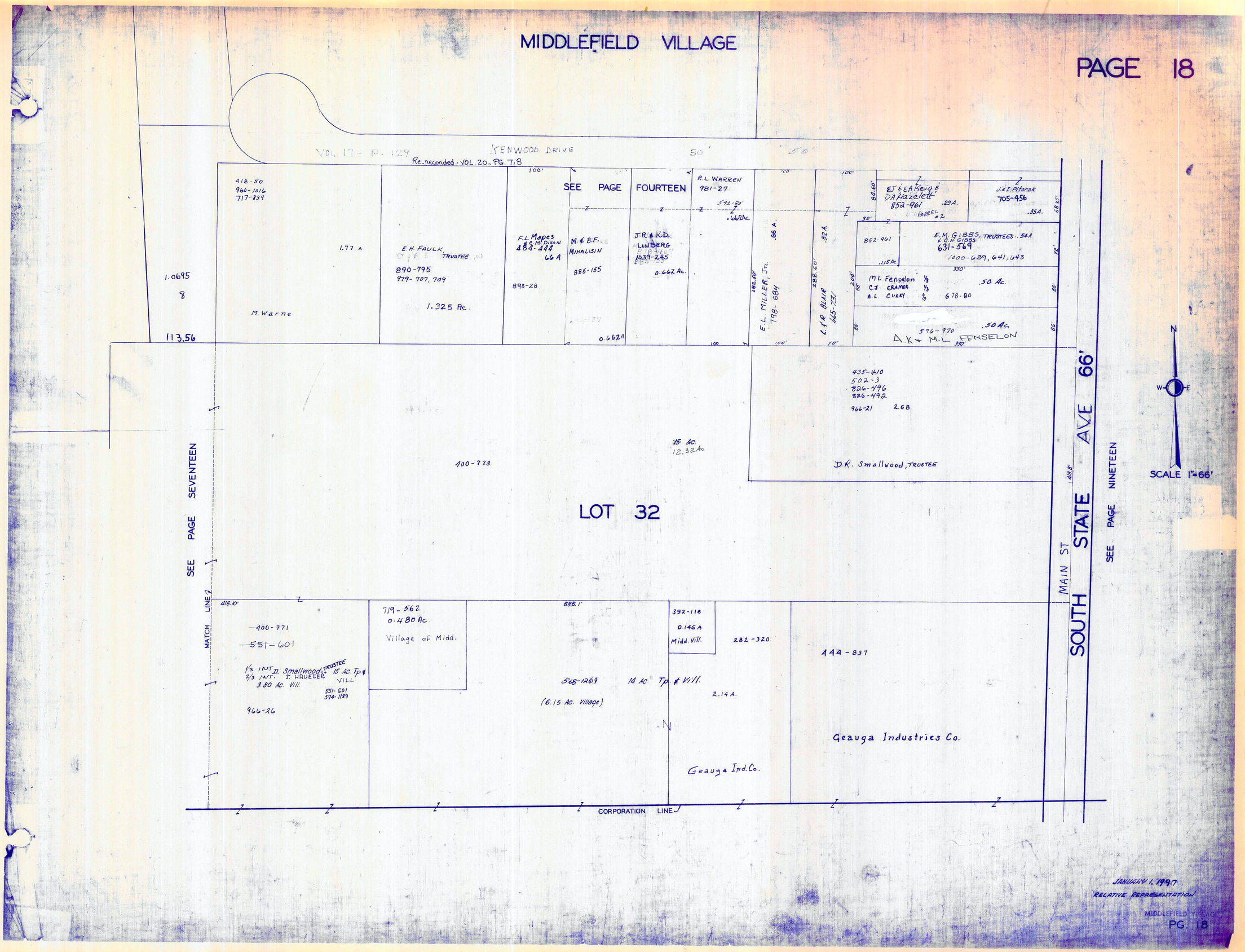
MIDDLEFIELD VILLAGE
PAGE 18
KENWOOD DRIVE
VOL 17 - P. 129
Re-reconded: VOL. 20 - PG. 7,8
SEE PAGE FOURTEEN
418-50
960-1016
717-834
1.77 A
E.H. FAULK, TRUSTEE
890-795
979-707, 709
1.325 Ac.
M. Warne
1.0695
8
113.56
F.L. Mapes & C.M. Dixon
484-444
.66 A
893-28
M. & B.F. MIHALISIN
885-155
0.662A
J.R. & K.D. LINBERG
1039-245
0.662 Ac.
R.L. WARREN
981-27
592-85
.662Ac
E.L. MILLER, Jr.
798-684
.66 A.
L. & R. BLAIR
665-731
.52 A.
E.J. & E.A. Keig & D.A. Hazelett
852-961
.29A.
PARCEL #2
J. & I. Pitonak
705-456
.35A.
852-961
.115 Ac.
E.M. GIBBS, TRUSTEES
& C.H. GIBBS
631-569
1000-639, 641, 643
.54A
M.L. Fenselon 1/3
C.J. CRAMER 1/3
A.L. CURRY 1/3
678-80
.50 Ac.
576-970
.50 Ac.
A.K. & M.L. FENSELON
435-410
502-3
826-496
826-492
966-21
2.68
D.R. Smallwood, TRUSTEE
15 Ac.
12.32 Ac
400-773
LOT 32
SEE PAGE SEVENTEEN
MATCH LINE
416.10'
400-771
551-601
1/3 INT. D. Smallwood, TRUSTEE
2/3 INT. J. HRUETER
3.80 Ac. Vill.
15 Ac. Tp. & VILL.
551-601
574-1189
966-26
719-562
0.480 Ac.
Village of Midd.
686.1'
568-1209
(6.15 Ac. Village)
14 Ac. Tp. & Vill.
392-118
0.146 A
Midd. Vill.
282-320
2.14 A.
Geauga Ind. Co.
444-837
Geauga Industries Co.
CORPORATION LINE
MAIN ST
SOUTH STATE AVE 66'
SEE PAGE NINETEEN
SCALE 1"=66'
N
W
E
JANUARY 1, 1997
RELATIVE REPRESENTATION
MIDDLEFIELD VILLAGE
PG. 18

MIDDLEFIELD VILLAGE

PAGE 19

SEE PAGE FIFTEEN

SEE PAGE EIGHTEEN

SOUTH STATE AVE 66'

R.J. STONE 862-307
0.5524 Ac.
862-309; 924-20
871-62
0.4818 Ac.
R.R. STONE

663-352
Kel. Humphrey 883-895,06
.75 Ac.
15 Ch
5 Ch
307-67, 595-483
1002-789
0.67 A.
M.E. & R.A. BAKER
1085-765
574-33
240'

MATCH LINE

THE FEDERAL IMPROVEMENT COMPANY
571-1126
15.31 Ac.
6 Ch
11 Ch

OLD STATE, LLC
5-7-97
1103-675

~~HTV IND. INC.~~
334-183
3.33 Ac.
240'

11 Ch
726'

THE FEDERAL IMPROVEMENT COMPANY
562-703
A31-5

SAJAR PLASTICS, INC.
1.049 Ac.
796-440
Par #2

SAJAR PLASTICS, INC.
0.9654 Ac.
Par #1
796-440

LOT 32

201.79'

SAJAR PLASTICS, INC.
0.49 Ac.
796-440
Par #3

KRAFTMAID CABINETRY, INC.
850-651
753-899
9.99 Rc.
0.2436 Ac. Dr.
753.902
753.907
1880-68
0.06 Ac.
850-651
0.03 Ac.

KRAFTMAID CABINETRY, INC.
850-651
201.36'
7.0763 Ac.
753-905

THE FEDERAL IMPROVEMENT, CO.
796-346
0.25 Ac.

MATCH LINE

THE FEDERAL IMPROVEMENT COMPANY
562-703

SEE PAGE TWENTY

N
W E
SCALE 1"=66'
JAN. 1, 1997

THE FEDERAL IMPROVEMENT CO.
796-348
379.04'
0.356H Ac.
100.31'
44.79'

SAJAR PLASTICS, INC.
7.60 Rc.
796-893

THE KELCH CORP.
912-483
3.9985 Ac.
796-893
.946 Ac.
475.38'
933-584
493.91'
THE KELCH CORP
912-503
3.061 Ac
933-584
649.09'
9.4252 Ac
TTG INC.
1009-273
MATCH LINE
3035'

OLD CORPORATION LINE

SA JAR PLASTICS, INC.

JOHNSON & COMPANY
912-483

EASEMENT
119.59'
340.61'
460'

SEE PAGE 21
912-503

RELATIVE REPRESENTATION
MIDDLEFIELD VILLAGE
PG. 19

MIDDLEFIELD VILLAGE

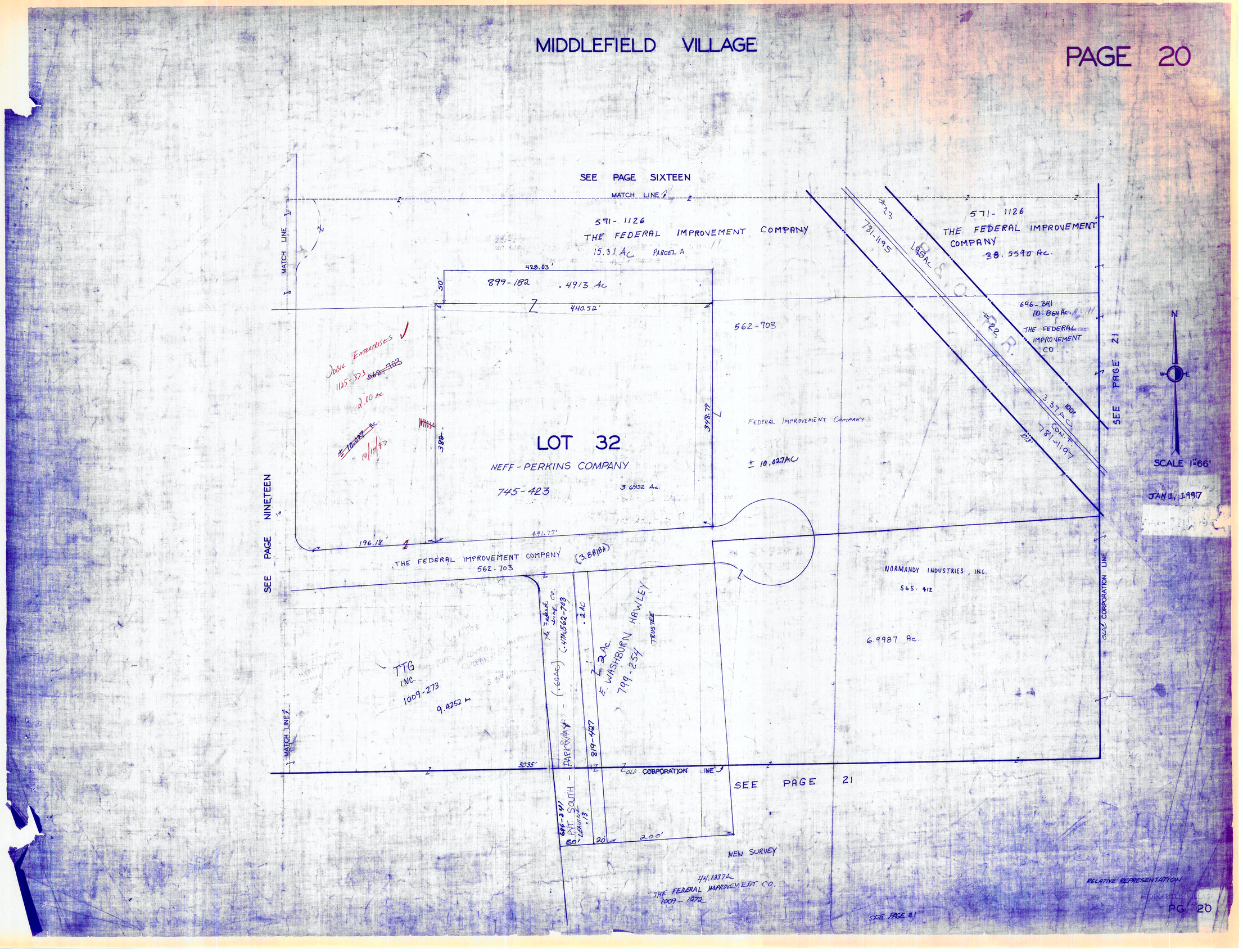

P. POPOVIC 607-867
E.V.K. JEROUSEK 714-198
M. LOZE 508-263
W.H. FISHER 637-1125
D.E. GYLER 581-221
J. HOLZHEIMER 709-1301
221-213
378-452
VILLAGE
VOL 24-105
R&A. WODA FAMILY TRUST, et al
710-1158
1030-77
571-1126
THE FEDERAL IMPROVEMENT COMPANY
38.5590 AC.
CORPORATION LINE
VILLAGE
MIDDLEFIELD TWP TRUSTEES
663-344
905.42' (PER SURVEY)
THE FEDERAL IMPROVEMEMT CO
696-341
10.864 Ac.
VILLAGE CORP. LINE
2513.40' (PER SURVEY)
TOWNSHIP
JAN. 1, 1997
SCALE 1" = 200'
N
See MAP 19+20 +30.15
INDUSTRIAL PARKWAY (PVT.)
790-440
SAJAR PLASTICS, INC.
405Ac 796-440
.965Ac
SAJAR PLASTICS, INC.
.494Ac
796-440
THE FEDERAL IMPROVEMENT CO.
.555Ac
562-703
NORTH PARKWAY
SEE PAGE 19
912-483
1009-273
THE KELCH CORP.
796-893
SAJAR PLASTICS INC.
7.60Ac
SAJAR PLASTICS, INC.
796-893
3.9985Ac
933-584
SOUTH PARKWAY
9.98 Ac
2Ac
E.W. SHEAHAN HANLEY TRUSTEE
696-341
6.998Ac
565-412
NORMANDY 2nd Inc.
SEE Page 20
978'
519-199
J & G PARTNERSHIP 890-431
2.33A.
PARCEL #1
PARCEL #2 .30ACRES
KELCH CORP.
3.0618Ac
555.79'
1009-1072
44.1337 Ac — 19-043400
TTG INC
1009-273
9.9252 Ac
FEDERAL IMPROVEMENT CO
696-341
1009-1072 — 44.1337AC
THE VILLAGE OF MIDDLEFIELD
781-1197
3.237 AC
781-1198
1.05 Ac
972.85'
SEE PAGE 24-A
THE FEDERAL IMPROVEMENT COMPANY
761-627
50.845
F. FARMWALD VOL. 195-Pg 632
706-1058
M. FARMWALD
332-392
Geauga Industries Co.
367-392
Geauga Industries Co.
233.50
1.215 Ac.
Geauga Industries Co.
Geauga Industries Co
332-391
0.91A Ac
GEAUGA CO. SOIL & WATER CONSERVATION DIST. 790-872 1992
332-391
0.72 Ac.
362-562
0.93 Ac.
E. YOUNG
459-314
O.L. 32
O.L. 39
VILLAGE TOWNSHIP
SOUTH STATE AVE.
53795
L. DONALDSON
480-106
F. BOOK
425-922
2.55
558-998
GEORGIA-ROAD
LOT LINE
ORDINANCE 89-05
1009-1072 TO 1077
19-043400
THE FEDERAL IMPROVEMENT CO.
696-341
GEAUGA COUNTY COMMISSIONERS
478-436, 438
480-100, 102
GEAUGA COUNTY AIRPORT
LOT 32
LOT 33
LOT 39
LOT 38
1048.09'
473 449.56
SEE PAGE 24

MIDDLEFIELD VILLAGE

RELATIVE REPRESENTATION

W. WALDEN

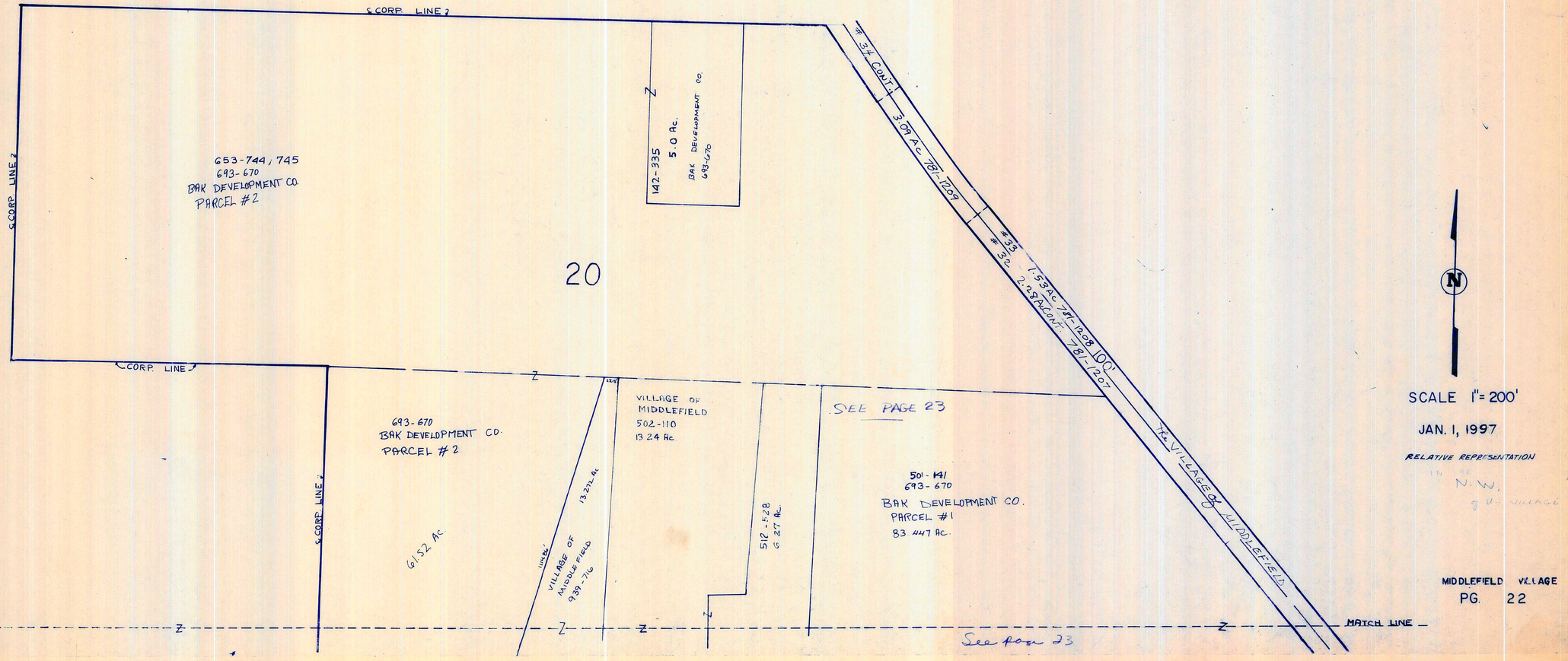

MIDDLEFIELD VILLAGE
PG. 22

See page 22

MATCH LINE

VILLAGE OF MIDDLEFIELD 502-110 13.24 Ac.

512-528 N 6.27 Ac.

MIDD. VILLAGE 247-427 2.0 Ac.

501-491

693-670 BAK DEVELOPMENT CO. PARCEL #1

H.B. WILLIAMS, ET AL 933-1206

VILLAGE OF MIDDLE FIELD 939-716

178-236

705-847 THE VILL OF MIDD

MID-MEADOWS ASSOC.

BLOCK "A"

OPEN SPACE 'B' 1.1689 Ac. 512-529 MID-MEADOWS

6.147 Ac. for 9th Subdivision

13.272 Ac.

21

1.802 Ac PHASE I VOL 21-128

VILLAGE OF MIDDLEFIELD 2.8 Ac. 748-1174

MIDD VILLAGE 625-230 1.68 Ac.

693-670 653-744, 745 BAK DEVELOPMENT CO. PARCEL #2

61.52 Ac

5.6573 Ac. (total)

MEADOW VIEW PLACE 60'

BLOCK "B"

MID-MEADOWS PHASE 2 VOL 21-129

SEE DETAIL 23A

NANTUCKET DRIVE

2.0826 Ac. 3

MIDD. LTD. 835-1290 864-136

2.1924 Ac. 2

4.101 Ac. GRANGA HOMES LTD. 705-876

7.0178 Ac. NORTHVIEW PARTNERSHIP 785-753 805-964 893-530

VIEW DRIVE 60' MID-MEADOWS PHASE 2 VOL 21-129

RECORDED VOL 28-P.25

BURDKIDZ, LTD.

810-921

810-920

0.34 Ac.

G. KILKO 582-980 1.48 Ac.

D. HILLIAMS 254-88 879-649 1.0 Ac.

1.0 Ac.

I. WHITE (MASTER) 667-737 1.4 Ac. 814-733

K. ASHBA 890-56 1.4-1 A

A.C. & T.V. WATSON 927-663

0.38 Ac.

NORTH VIEW DRIVE

VOL. H.P. 116

R.M. I.S.C. LOCKERMAN 768-1249 1.23 Ac.

T.D. ZILGFIELD 595 5.68 Ac.

MIHALSIN 0.56 Ac. 748-1

MIDDLEFIELD BROAD ST. LTD PART 1.79 Ac.

VILLAGE OF MIDDLEFIELD

J.A. & J.K. MORDESOVICH 958-654 .947

812-433 OPEN SPACE 'A' 1.4479 Ac. MID-MEADOWS

853-1326 810-1057 R.R. KAISER .746

365 1.1146 Ac.

V.E WHITE 633-105 871-1219 940-524

SPRINGDALE DRIVE

J.W.J. WENGERD 875-498 .124

TROPP .275

MR MEADOWS 812-433

879-1107

OPEN SPACE 'C' 1.0457 Ac.

690-208 .992 Ac.

690-712

748-1

T.S.F.L.J. WILLIAMS 954-785 .704

T. WHITE 667-756 802-722 814-734

E.L. MORNING 876-586

B. TRASK 617-1079 818-1060

342

OAKDALE ST. VOL. 9-13

SPRINGDALE SUB. NO. 1 9-13

CEDARWOOD

THE OCONEE

SPRINGDALE SUB. NO. 2

MAPLE AVE.

ELMWOOD ST.

SPRINGDALE SUB. NO. 2 9-113

SR. 87 WEST HIGH STREET

KINSMAN RD. SR. 87 WEST HIGH STREET

CORPORATION LINE 1991

ORDINANCE - 97-105 ANNEXED VOL 22-1 4.793 Ac

7705

3.016

MIDDLEFIELD ASSOCIATES, LTD. 1115-929 1.38 Ac.

MIDDLE FIELD ASSOC., LTD. 1101-938 1.00 Ac.

MIDDLEFIELD ASSOCIATES, LTD. 1087-220 5.747 Ac.

P.S. FRANKLIN 951-731 5 Ac

CORPORATION LINE 1993

MIDDLEFIELD PARKWAY 693-338 99.98 Ac

ANNEXED 6-23-93 ORDINANCE 93-113

CORPORATION LINE

MIDDLEFIELD TOWNSHIP - SEE MAP E+I

700.31'

MATCH LINE

MIDDLEFIELD PARKWAY 13.114 Ac. 1030-355 NEW SURVEY 12.904 Ac

ORDINANCE 96-174 CORPORATION LINE

OLD CORP. LINE

SEE MIDDLEFIELD VILLAGE PAGE 26

30

172 Ac. M.D. BOOK 6 725-4

T.K.D. PROPERTIES, LTD 1945-1193 3.0 Ac.

200'

J.M. HERDMAN 452-955 1/4 Ac

J. HERDMAN 512-240 1/4 Ac 693-633

SHELL INVESTMENTS 10.84 Ac 743-1026

OLD CORP. LINE - 1965

CORPORATION LINE - 1965

BOB TROYER ENTERPRISES, INC. 869-518 4.95 Ac.

T.M. & R.A. MOSS 1036-1131 3.00 Ac.

HARRINGTON SQUARE 657-779 31.24 Ac.

NANTUCKET COVE TOWNHOUSES SEE - PAGE 23A

SEE PAGE 5

SEE PAGE 9

SEE PAGE 13

31

BLDG 23 SEE TAX MAP 23A

UNIT 1 E.M. BLASCHKE & B. SCHENCK 954-114

UNIT 2 E. & L. Doyiokos See 23A 954-115

See DETAIL SHEET 23A

SEE MIDDLEFIELD TOWNSHIP MAP E & I

PART # 32 2.28 Ac 781-1207

PART # 31 CONTINUED THE VILLAGE OF MIDDLEFIELD 4.25 Ac 96

SEE PAGE 5

N

SCALE 1" = 200'
JANUARY 1997

RELATIVE REPRESENTATION

NANTUCKET COVE TOWNHOUSES

MIDDLEFIELD VILLAGE PAGE 23A

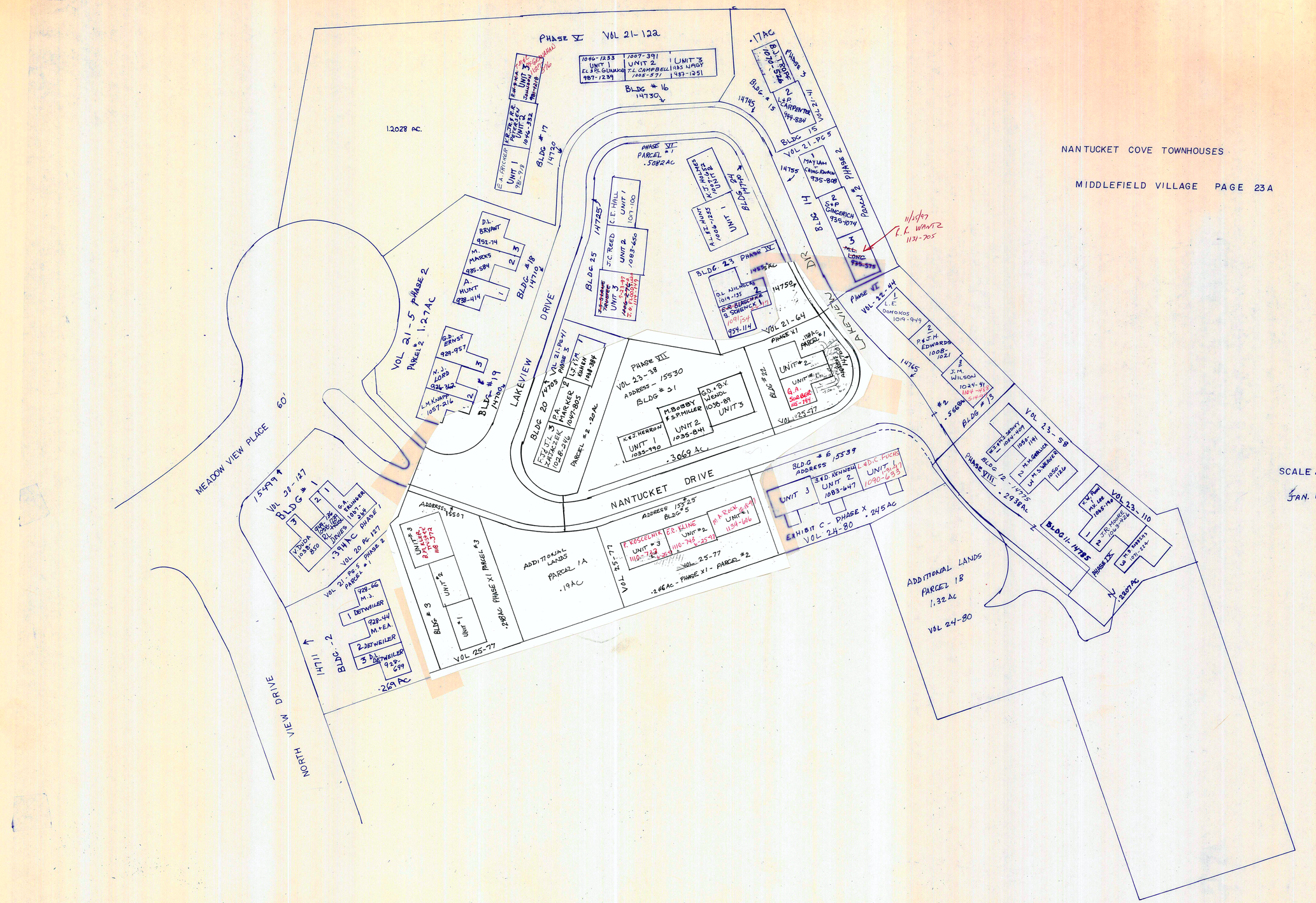

SEE MAP PAGE 21

SEE PAGE 24A

N

SCALE - 1" = 200'
JANUARY 1, 1997
MIDDLEFIELD VILLAGE
PAGE 24

VILLAGE OF MIDDLEFIELD CORP. LINE

781-1197

781-1196

781-1195

781-1194

MIDDLE FIELD (BY ORDINANCE NO. 442 JAN 27, 1969) VILLAGE ANNEXED (1988-89) 89-05

VILLAGE

M. & L. SZEKELY
798-747
2.185 Ac

.466Ac
480-102

92.05'

VILLAGE

CHAGRIN OIL + GAS CO.
778-1167
1.514Ac
VILLAGE

343.44'

166.43'

572.54'

SOUTH STATE STREET

GEORGIA ROAD

OLD STATE ROAD

VILLAGE LINE 1829.07'

SEE MIDD. TOWNSHIP - MAP J

-TOWNSHIP- CORP. LINE
VILLAGE LINE 2295.52'

BD. OF COMMISSIONERS OF GEAUGA COUNTY
480-100
21.549Ac

4322.07'

CORP. LINE

LOT 32 LOT 33
LOT 39 LOT 38

TOWNSHIP LINE 1559.91'

696-341

480-104
232-405

GEAUGA Co Bd. of COMMISSIONERS
18.848Ac

.43Ac
447.13'
449.24'

VILLAGE CORP. LINE

900'

SEE MIDD. TWP. MAP J

CORP. LINE 400' TOWNSHIP LINE

CORP. LINE 517.25'

GEAUGA COUNTY BD. OF COMMISSIONERS
562-183
10Ac

TOWNSHIP
VILLAGE 688.33'

VILLAGE 870.8'
TOWNSHIP

VILLAGE 407.25' TOWNSHIP

433'

SEE MIDD. TWP MAP J

580' CORP. LINE

TOWNSHIP LINE 433'

OLD STATE ROAD

SOUTH STATE AVENUE 1219.92'

39

38

KRAFTMAID CABINETRY, Inc.
850-651
135.4668Ac

VILLAGE TOWNSHIP LINE 1303.88'

LOT 39 LOT 38
LOT 42 LOT 43

VILLAGE OF MIDDLEFIELD

TOWNSHIP LINE 1633'

CORP. LINE 342.54'

S. 89°-02'-54" W 3028.60'

VILLAGE
TOWNSHIP

CORPORATION LINE

35'

242.50'

S8° 52' E

MADISON

ADAMS RD. CO.

N 22° 07' 13" E 1442.38'

SWINE CREEK

EAST HIGH STREET

RESOLUTION 96-26

ORDINANCE 96-173

SEE MIDDLEFIELD MAP J

SEE MIDDLEFIELD MAP J

CORPORATION LINE

TOWNSHIP VILLAGE

TOWNSHIP

29 28 33

D. M. STROHM TRUSTEE
915-749
832-26
41.20Ac

R & E BONNER
950-252
4.24Ac
VOL 24-105

ORDINANCE 96-173
R & E BONNER
1052-1237 1243, 1247
11Ac IN VILLAGE
11.64Ac
RESOLUTION 96-26
VOL 24-105

CORPORATION LINE
SEE MIDDLEFIELD TOWNSHIP -J-

VOL 24-105
862-104
862-107
PUMPHOUSE PARTNERSHIP
4.16Ac
.14Ac
862-105 .15Ac

R & E BONNER
826-122
4.62Ac
VOL 24-105

R & E BONNER
826-125
4.77Ac
VOL 24-105

915-749
832-26
22.71Ac
D.M. STROHM TRUSTEE

VOL 24-105
RESOLUTION 96-26 ORDINANCE 96-173

CORPORATION LINE

SEE MIDDLEFIELD TOWNSHIP -J-

CORPORATION LINE

ANNEXATION - 89-05
1988-89

TOWNSHIP MAP J
1.5Ac
CORPORATION LINE

761-627
THE FEDERAL IMPROVEMENT COMPANY
51.85Ac

VILLAGE OF MIDDLEFIELD
781-1196
1.05Ac

CORP. LINE

781-1195
.79Ac

781-1194

CORP. LINE TOWNSHIP MAP J

MADISON ROAD

528

SEE TOWNSHIP MAP J

SEE VILLAGE MAP PAGE 21

LOT 32 LOT 33
LOT 39 LOT 38

ANNEXED 1988-89
89-05

1009-1072
696-341

1988-89
ANNEXED 89-06

89-05

SEE VILLAGE PAGE 24

VILLAGE LINE
CORPORATION LINE
See TOWNSHIP MAP J

OLD STATE RD.

CORP. LINE

CORPORATION LINE

CORPORATION LINE

CORPORATION LINE

CORPORATION LINE

CORPORATION LINE

CORPORATION LINE

N

SCALE 1" = 200'

JANUARY 1, 1997

MIDDLEFIELD VILLAGE PAGE 24-A

MIDDLEFIELD VILLAGE

PAGE 25

S/L	GLEN VALLEY FARMS #3	DATE	VOLUME
49	GLEN VALLEY FARMS, LTD.	12-16-97	1133-678
50	〃		
51	〃		
52	〃		
53	〃		
54	〃		
55	〃		
56	〃		
57	〃		
58	〃		
59	〃		
60	〃		
61			
62	~~E.M. BEHRENS, TRANS HOMES, INC.~~	~~9-23-97~~ 9-22-97	~~1122-588~~ 1122-580
63	DAMON HOMES, INC.	9-20-97	1117-1052
64	A.E. & C. DOUGER	6-6-97	1107-1038
65	DAMON HOMES, INC.	8-26-97	1118-790
66	GLEN VALLEY FARMS, LTD.	12-10-97	1133-678
67	DAMON HOMES, INC.	10-7-97	1124-888
68	DAMON HOMES, INC.	10-14-1997	1125-544
69	~~B.F. & M. KORN~~ BAUBLE ~~CREEK CONSTRUCTION~~	~~10-6-97~~ 11-7-97	~~1079-337~~
70	DAMON HOMES, INC.	9-9-97	1120-381
71	PLATINUM HOMES, INC.	9-10-97	1120-1139
72			

S/L	GLEN VALLEY FARMS #1	DATE	VOLUME
1	W.W. & B.M. HILL	9-10-93	953-532
2	R. HARRISON	~~7-18-96~~	1070-302
3	COUNTRY VALLEY ESTATES, Ltd.	7-1994	988-395
4	W.H & E.A DUNLAP	3-24-95	1011-240
5	J. LINNAN	12-9-94	1002-1779
6	~~J.J. LALLANA~~ DA. VIEZER & K.E. BOYD	~~3-26-97~~ 3-18-96	~~1128-270~~ 1068-977
7	M.L. PATTERSON, SR. & Y.M. PATTERSON	1-4-94	968-149
8	R.H & S.E KOONTZ	5-18-95	1015-712
9	COUNTRY VALLEY ESTATES, LTD. V.H & C.L. POOLE	~~9-30-94~~ 11-6-97	~~995-1009~~ 1131-1009
10	S. EVERS COUNTRY VALLEY ESTATES, LTD.	~~5-24-97~~ 2-1-95	~~1113-589~~ 1007-128
11	M.B. & M.M. HANISH	12-30-93	967-1170
12	B.J. & G.T. WALLACE	12-30-93	967-1073
13	D.S + P.J MIHALIK	12-29-93	967-317
14	M.C. PETRAS	6-21-96	1055-1206
15	R.T & J.M ROSS	8-1-94	989-858
16	M.M. MUHL & B.M. LYNE	9-27-93	954-1115
17	R.A. & R.M. GEITHER	1-12-94	968-1315
18	J. V. & F.I. TWEED	8-19-96	1065-219
19	E. & P.L. MARCHINY	9-27-93	954-1325
20	T.F. MILLER & A.K. BUEHNER	2-20-96	1041-353
21	R.R. & C.A. WOLFERT	8-31-94	992-929
22	S. EVERS dba POPLAR RIDGE BLDRS COUNTRY VALLEY ESTATES, LTD.	2-1-95	1007-124 1101-181 4-22-97
23	~~COUNTRY VALLEY ESTATES, LTD~~ J.S. ARTHUR	~~2-1-95~~ 2-1-97	~~1007-122~~ 1134-248
24	V.J. GIBALDI	12-8-94	1002-918
25	~~E. & A. KUBIK~~ A.R. McMILLIN	~~3-27-95~~ 11-10-97	~~1010-1098~~ 1139-240
26	A.T. & D.J. WEATHERHOLT	12-10-93	964-1135
27	S.J. & M.E. SARGENT	8-22-94	991-1021
	GLEN VALLEY FARMS #2 VOL 21 — P. 116 to 117		
28	GLEN VALLEY FARMS, LTD.	12-10-97	1133-678
29	DAMON HOMES INC.	9-26-96	1070-428
30	GLEN VALLEY FARMS, LTD.	12-10-97	1133-678
31	E.W. NOVAK	5-24-96	1052-1165
32	S.C. & A.E. DAY	9-13-96	1069-577
33	~~DAMON HOMES INC.~~ T.M. & G.A. O'KEEFE	~~11-4-96~~ 11-20-97	~~1074-453~~ 1127-888
34	W.J. BADELL & D.S. MONTGOMERY	6-12-96	1055-55
35	S.M & C.S. STEFANIK	5-25-95	1016-424
36	C.C. + M.L. MULLETT	8-25-95	1025-792
37	~~W.R. FL.F. MEAVES~~ P.J. PARTRIDGE	8-26-97 4-3-96	1066-882 1118-891
38	C.M. WEHNES ~~S.E. & T.L. EVERS, DBA POPLAR RIDGE BLDRS~~	3-18-97 ~~8-16-96~~	1095-1018 ~~1047-1213~~
39	S.E & L.A. KLEIN	~~10~~ 8-31-95	1032-783
40	~~DAMON HOMES, INC~~ S. & C.L. TEMPLETON	~~3-31-97~~ 4-5-96	~~1090-280~~ 1068-326
41	W.J. & V.I. CORNELL	3-1-96	1042-1063
42	GLEN VALLEY FARMS, LTD.	12-10-97	1133-678
43	~~F.W. KLARICH~~ J.R & S.M. DORA	~~7-11-97~~ 7-11-97	~~1030-1136~~ 1092-667
44	J.L. KISH & K.A. COWHER	6-21-96	1056-170
45	RC + W.A Lupiak	7-22-96	1060-401
46	J.A. & B. COSTA	8-2-96	1062-944
47	J.G. BANN	10-9-95	1017-1016
48	P.M. & J.M. WALTERS	6-14-96	1055-447

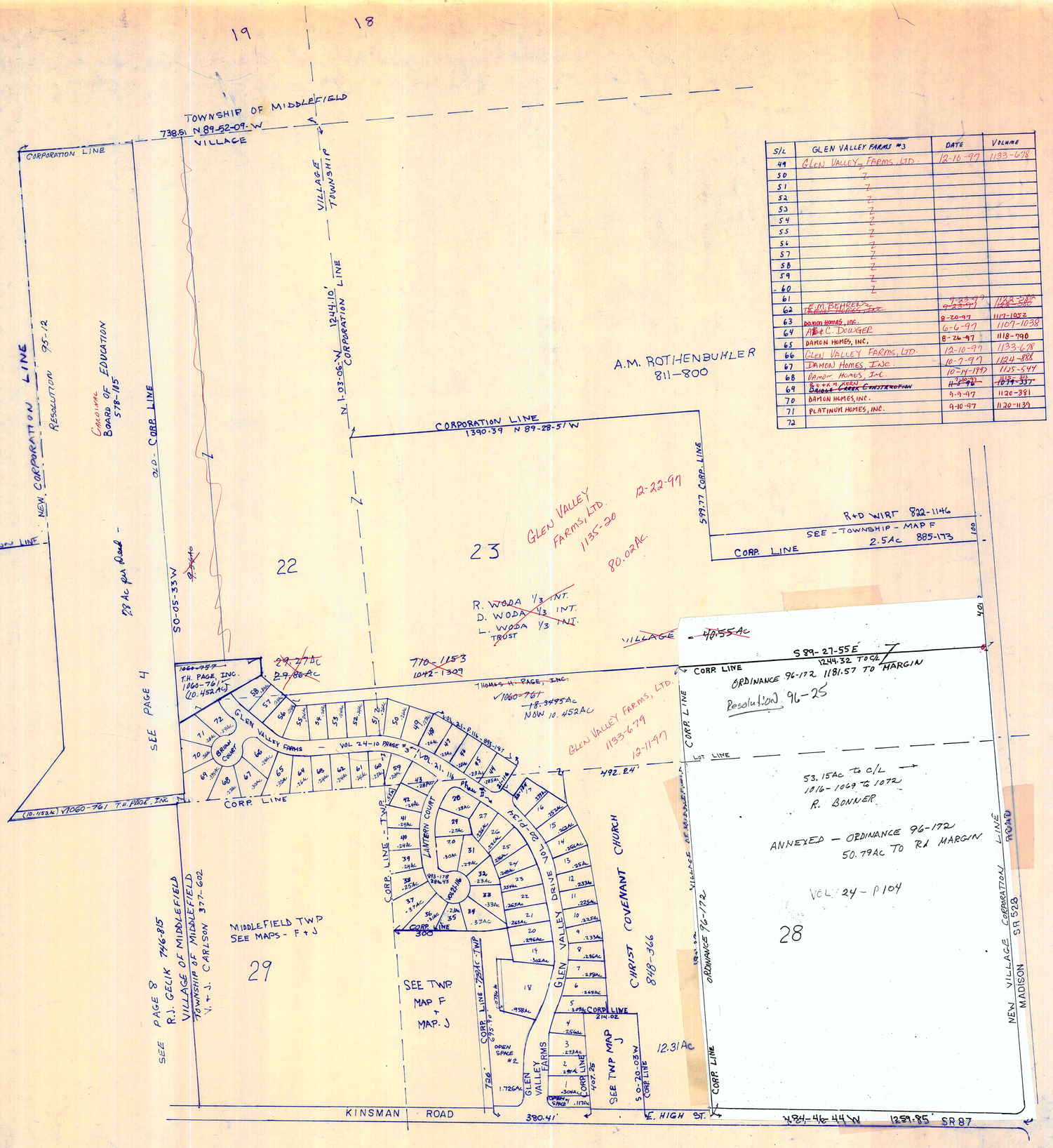

PAGE 25

129.0826Ac
ORDINANCE 91-150
MIDD. ANNEXED 12-24-91

✓ Indicates survey on file with tax map dept.

SCALE 1" = 200'
JAN. 1, 1997

MATCH LINE TO P. 32

SEE PAGE 23

MIDDLEFIELD PARKWAY
693-338

93.47 Ac

TOWNSHIP CORP LINE

ORDINANCE 93-113 6-23-93 OLD CORPORATION LINE
ORDINANCE 93-113 MIDDLEFIELD PARKWAY 1030-355
13.11Ac & DEED OF RECORD
NEW SURVEY 12.40Ac
ORDINANCE 96-174 NEW CORPORATION LINE

SEE MIDDLEFIELD TOWNSHIP MAP I

CORPORATION LINE

VILLAGE CORPORATION LINE

VILLAGE CORPORATION LINE TOWNSHIP

SEE PAGE 13

See page 13

See Page 17

SEE PAGE 17

LOT 31

LOT 32

12-145

LAKE AVENUE

CLOVERDALE DR.
MISD
TOWNSHIP CORP LINE

VOL 21-125 ANNEXATION
S/L 1 1.492Ac
J. MULLETT
669-729

S.R. GARDNER
986-274

S/L 2 1.60Ac
RESOLUTION 93-27
ORDINANCE 94-104
CORP. LINE

CORPORATION LINE

CORP. LINE

SEE MIDDLEFIELD TOWNSHIP MAP I

MIDDLEFIELD VILLAGE
MAP PAGE 26
SCALE - 1" = 200'
JAN. 1, 1997

N

Middlefield

Page 26

01-1-1997

MIDD. VILLAGE

DATE

THE MAXH. & RUTH B. GOODING SURVEY — VOL 6 - Page 71

SPRINGDALE DRIVE

	OWNER	S/L	AC	VOL	PAGE	TRANSFERRED TO:	S/L	DATE	VOL	PAGE	TRANSFERRED TO	S/L	DATE	VOL	PAGE	TRANSFERRED TO:	S/L	DATE	VOL	PAGE
	N. NELSON	1	0.26	562	920															
	R & D. BAUMGARTNER	2	0.275	801	687															
	F. FALES	3	0.275	387	456															
	S.L. THOMAS	4	0.275	480	812															
	T & R. MOSS	5	0.275	553	1278															
	L. McELROY AKA L. EDWARDS	6	0.275	710	586	P.E. GILDERSLEEVE	6	9/25/84	982	861										
	R & E. CHRISTAFFERSON	7	0.31	873	917	E. CHRISTAFFERSON	7	10/29/85	959	1222	E. CHRISTAFFERSON	7	9/30/94	986	942					
	" "	8		873	912	" "	8	"	"	"	" "	8	"	"	"					
	J & M. BORKHOLDER	9	0.275	495	418															
	K. & J. HERRON	10	0.276	785	9															
	G. & J. TROPF	11	0.275	734	289															
		12																		
		13																		
	M & D. MIHALISIN +½ LOT	14	0.58	798	1															
	L & K. JONES	15	~~0.76~~	~~680~~	~~701~~															
	" "	16	0.42	"	"															
	D & S. CLARKE	17	0.39	576	1351	S. CLARKE	17	5/27/94	983	136										
	T.A. & D.M. POLAKOWSKI	18	0.35	879	1107															
	W. & T. HOSTETLER	19	0.35	833	1012															
	J.W. & B. STEELE	20	0.26	765	891															
	R.I. & E.A. CSOKMAY	21	0.23+0.15	894	969															
	R. & L. KASER	22	0.37	524	33															

CEDAR WOOD CT.

VOL 9 - 13

SPRINGDALE SUB. #1 & #2

	D & M. PARTON	1	0.247	705	121															
	K. QUILLEN	2	0.25	550	892	J. STEVENS	2		619	392	M.E. + V. BOYLES	2	3/22/96	1010	590					
	P.L. WISEMAN	3	0.25	795	31															
	R.L. & T.K. DETWEILER	4	0.25	928	1318	C. + L.E. GAUSE	4	3/24/94	982	537										
	G.W. & B.J. WILKES	5	0.235	587	639															
	N. LANGHAM	6	0.233	915 1100	933 1114	W.R. COYLE	6	9-11-97	1120	1176										
	A. & M. SATTERLEE	7	0.247	815	442	also Northerly 5' of S/L 8			815	442										
	G. FULOP	8	0.282	780	739	also Northerly 15' of S/L 9			780	739										
	A. & D. BARCIKOWSKI	9	0.230	537	924	also Northerly 25' of S/L 10			537	924										
		10																		
	E. STEWART	11	0.247	936	270	also Southerly 50' of S/L 10			936	270										
	E & E. SELBY	12	0.580	484	600															
	M.E & E. BRILLA, III	13	0.524	912	14															
	W. & B. OSMOND	14	0.463	576	1033															
	" "	15	0.412	576	1032															
	A.B. & R.M. HILL	16	0.3536	902	966															
	R. DEMARCO	17	0.333	693	1206	P.M. + R.J. DeMarco	17	12-5-96	1083	740	R.J. & C.M. DeMARCO ½ INT.	17	12-27-96	1086	521	R.J. & C.M. DEMARCO	17	12/3/10	1131	361
	D & C. HERSH	18	0.237	810	243															
	R.J. & A.M.Z. DETWEILER	19	0.250	878	90	R.L. & T. DETWEILER	19	3-12-96	1043	1082	G. & C. ZIEGLER	19	3-12-96	1043	1084					
	" "	20	0.250	845	1198	" " "	20	"	"	"	" " "	20	"	"	"					
	E & C. ZIEGLER	21	0.250	702	551															
	J. & D. SMITH	22	0.250	617	728															
	L.G. & L.E. EIERMANN	23	0.250	593	909															
	B.R. HATCH	24	0.250	773	293	E.M. SCRUGGS	24	.850	1023	631										
	E. & M. COX	25	0.250	855	519															
	M.A. & K.A. CONTINENZA	26	0.237	921	66 1/68	K.A. CONTINENZA	26	.237	996	1022										
	J.L. & P.V. MILLER	27	0.249	537	612															
		28																		
	P.G. WATSON	29	0.332	959	837															
	NANCY L. SHUMINSKI	30	0.333	723	614															
	R. & J. WEIRICK	31	0.233	813	1031															
	T.L. & V. McEANENY	32	0.283	551	201	V. McEANENEY			974	499										
	W. & K. BLUE	33	0.283	591	1090															
	R. & D. KLEPPER	34	0.282	593	722															
	K. & E. FERRY	35	0.335	551	256															
	B. MAZZONE	36	0.362	551	181															
	D.M. MARES	37	0.333	775	1109															
	A. & S. PETRICK	38	0.323	666	337															
		39																		
	W.F. & D.M. CANTERBURY	40	0.333	552	913	A.R. + J.M. FREIBERG	40	0.333	1024	15										
	J. BRUCE	41	0.281	6603	711															
	T. & P. AKERS	42	0.230	839	457															
	C.J. BRIGHAM	43	0.279	551	574															
	ALLEGHENY WESLEYAN METHOD.	44	0.297	647	541															
	M. & D. ROACH	45	0.332	856	447															
	J.W. & K.M. BLASIUS	46	0.350	551	540															
	R.A. & A. BRAUN	47	0.357	556	1077															
	J.R. HOSTETLER	48	0.335	937	625															
	W.J. SLY	49	0.332	766	771															

OAKDALE ST.

ELMWOOD AVE.

MAPLE AVE.